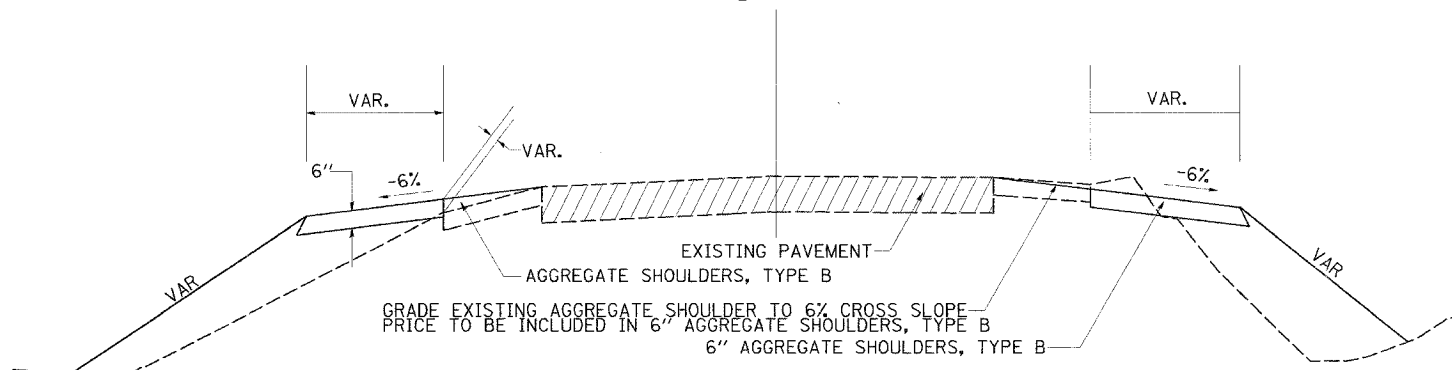



TYPICAL SECTIONS

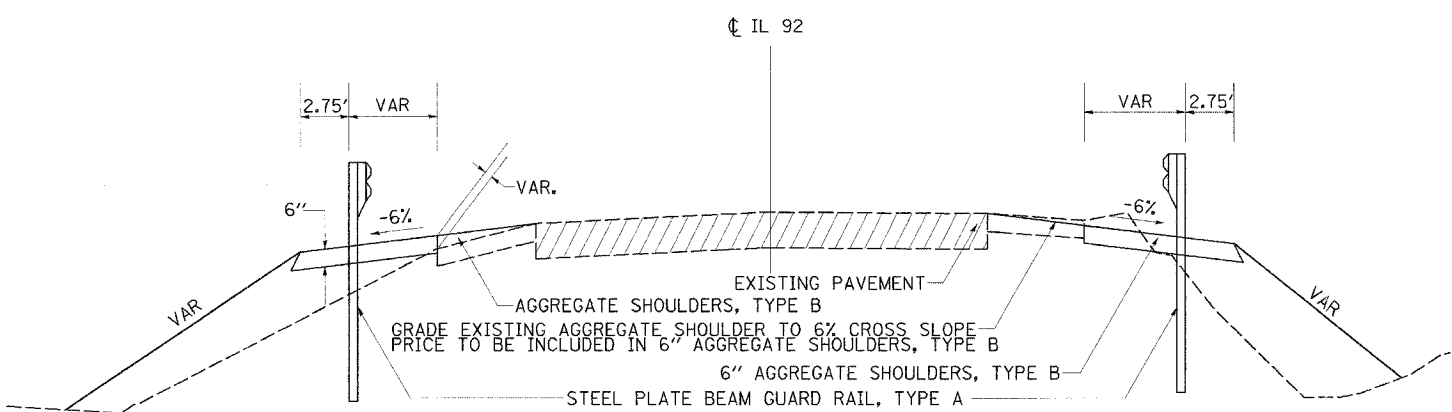
LT STA. 1074+31.28 - LT STA. 1074+85.78
 RT STA. 1075+03.86 - RT STA. 1075+13.08
 RT STA. 1078+46.03 - RT STA. 1079+31.31
 LT STA. 1079+47.01 - LT STA. 1079+98.74
 CL IL 92



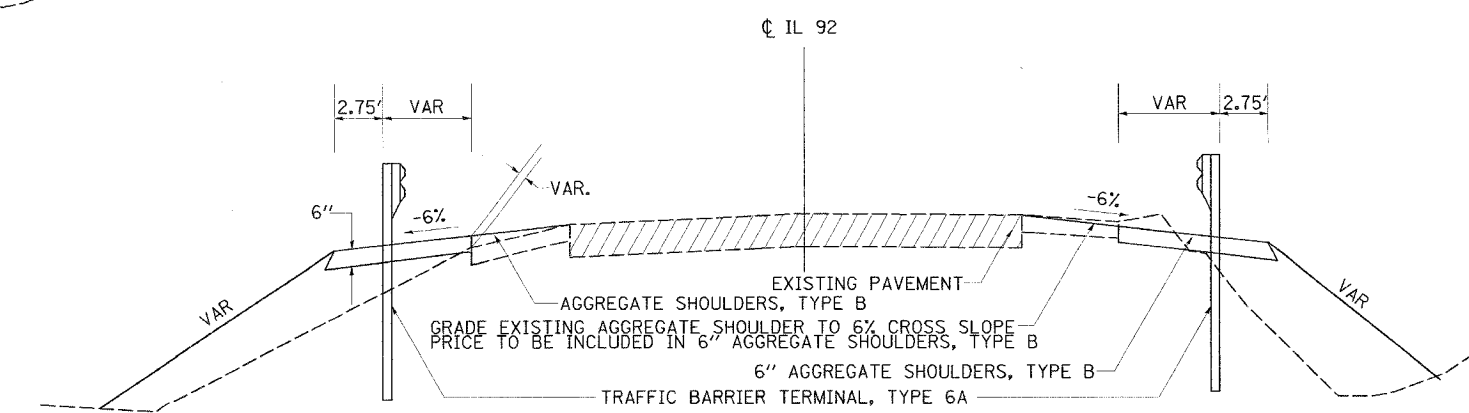
LT STA. 1074+86.58 - LT STA. 1075+35.98
 RT STA. 1075+13.08 - RT STA. 1075+62.86
 RT STA. 1077+96.25 - RT STA. 1078+46.03
 LT STA. 1078+96.79 - RT STA. 1079+47.01
 CL IL 92



LT STA. 1075+36.00 - LT STA. 1076+09.27
 RT STA. 1075+62.86 - RT STA. 1076+00.24
 RT STA. 1077+21.54 - RT STA. 1077+96.25
 LT STA. 1077+33.69 - LT STA. 1078+96.79
 CL IL 92



RT STA. 1076+00.24 - RT STA. 1076+33.86
 LT STA. 1076+08.27 - LT STA. 1076+43.15
 RT STA. 1076+87.92 - RT STA. 1077+21.54
 LT STA. 1076+99.80 - LT STA. 1077+33.69
 CL IL 92



PLOT DATE = 8/31/2005
 FILE NAME = #FILEL4
 USER NAME = #USER08