

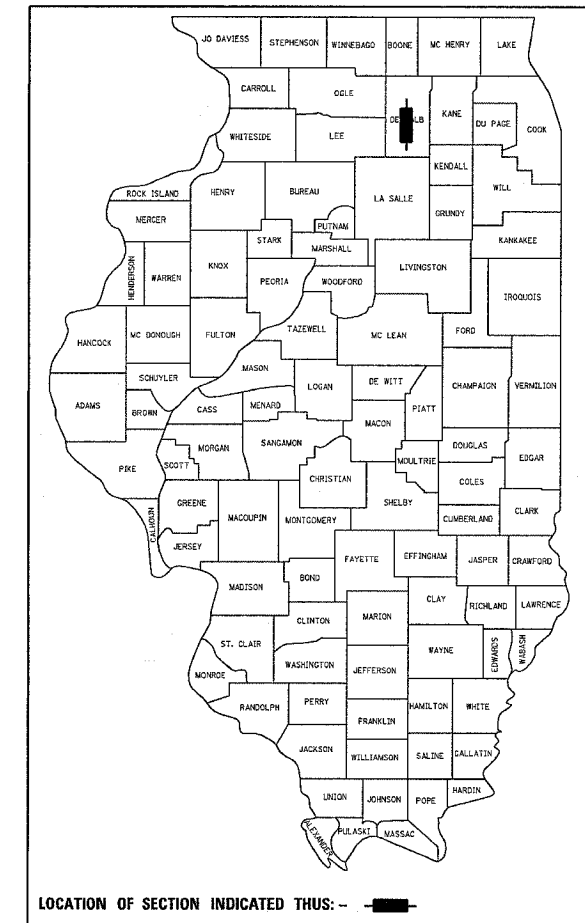
F.A.P. RTE.	SECTION	COUNTY	TOTAL SHEETS	SHEET NO.
68	29BR-1	DEKALB	25	1

STATE OF ILLINOIS  
DEPARTMENT OF TRANSPORTATION  
DIVISION OF HIGHWAYS

# PROPOSED HIGHWAY PLANS

F.A.P. ROUTE 68 (IL 23)  
SECTION 29BR - 1  
PROJECT ACF-0068(096)  
DEKALB COUNTY  
C-92-152-05

D-92-054-04



PROJECT ENGINEER: BOB WAGNER

FOR INDEX OF SHEETS, SEE SHEET NO. 2  
FOR STATE STANDARDS, SEE SHEET NO. 2

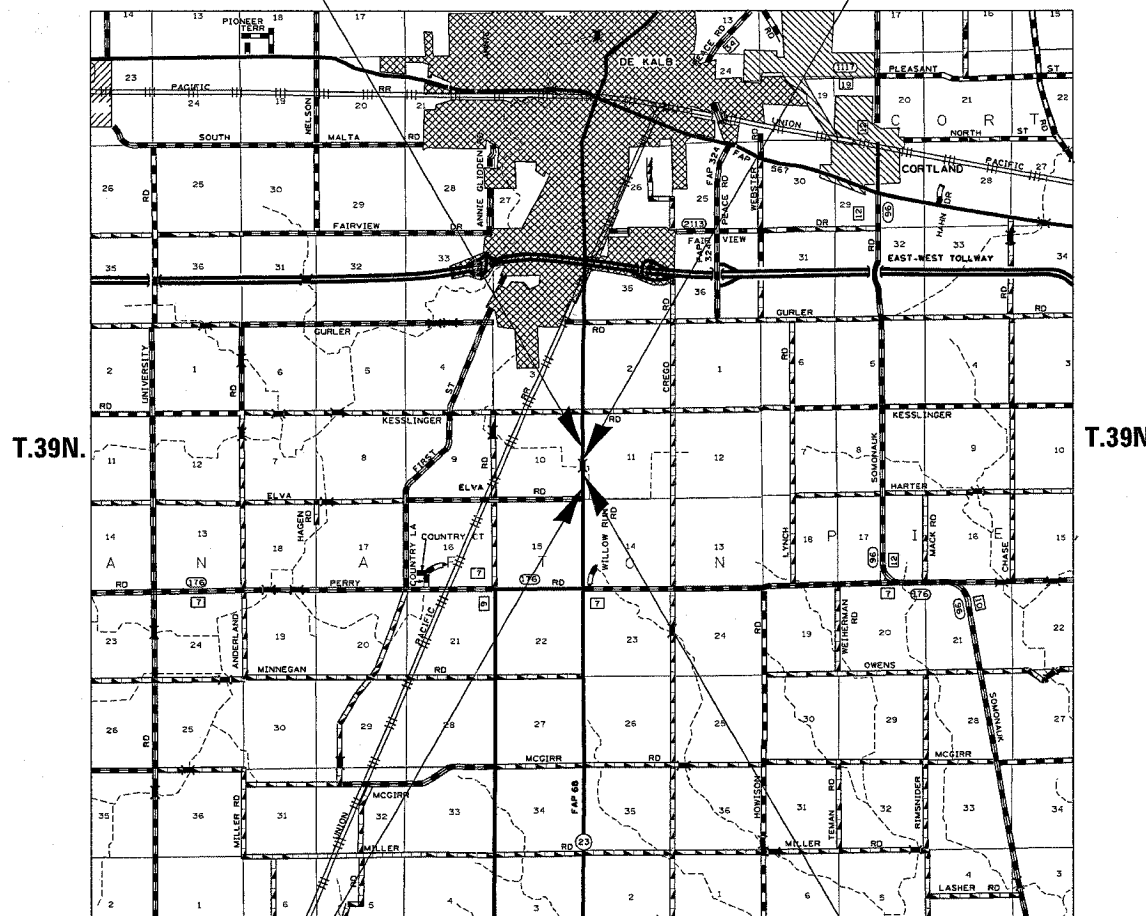
SENIOR SQUAD LEADER: SAMEER ABDULLAH (815) 284 - 5935

AFTON TOWNSHIP SECTION - 10 & 11

IMPROVEMENT ENDS  
STA. 878 + 14.21

R.4E.

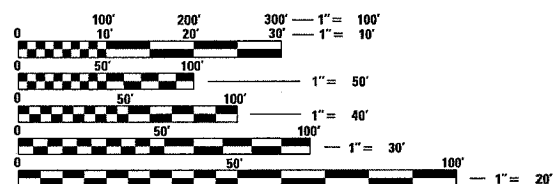
SECTION ENDS  
STA. 877 + 27.25



IMPROVEMENT BEGINS  
STA. 875 + 14.05

R.4E.

SECTION BEGINS  
STA. 875 + 70.25



FULL SIZE PLANS HAVE BEEN PREPARED USING STANDARD ENGINEERING SCALES. REDUCED SIZED PLANS WILL NOT CONFORM TO STANDARD SCALES. IN MAKING MEASUREMENTS ON REDUCED PLANS, THE ABOVE SCALES MAY BE USED.

J.U.L.I.E.  
JOINT UTILITY LOCATION INFORMATION FOR EXCAVATION  
1-800-892-0123

CONTRACT NO. 64A06

NET LENGTH OF PROJECT=157 LIN. FT=0.03 MILES  
GROSS LENGTH OF PROJECT=157 LIN. FT=0.03 MILES

FAP ROUTE 68 (IL 23)

SECTION 29BR - 1

DEKALB COUNTY

STATE OF ILLINOIS  
DEPARTMENT OF TRANSPORTATION  
DIVISION OF HIGHWAYS

SUBMITTED August 24, 2005  
*Gregory J. Montanari*  
DEPUTY DIRECTOR OF HIGHWAYS, REGION ENGINEER

October 14, 2005  
*Mike Hine*  
ENGINEER OF DESIGN AND ENVIRONMENT

October 14, 2005  
*Eric F. Harms*  
DEPUTY DIRECTOR OF HIGHWAYS, CHIEF ENGINEER

PRINTED BY THE AUTHORITY  
OF THE STATE OF ILLINOIS