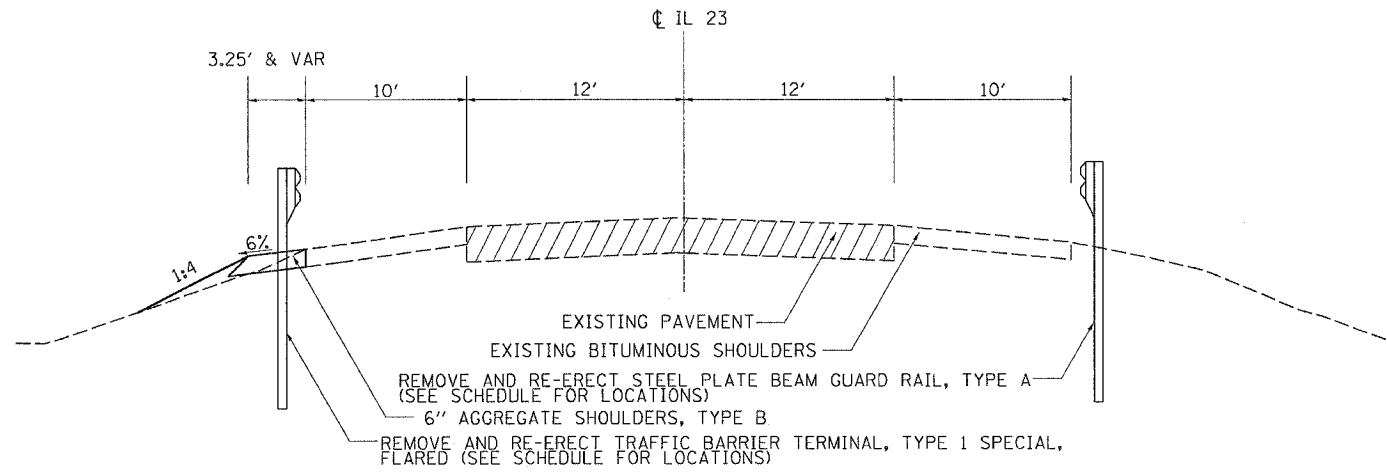
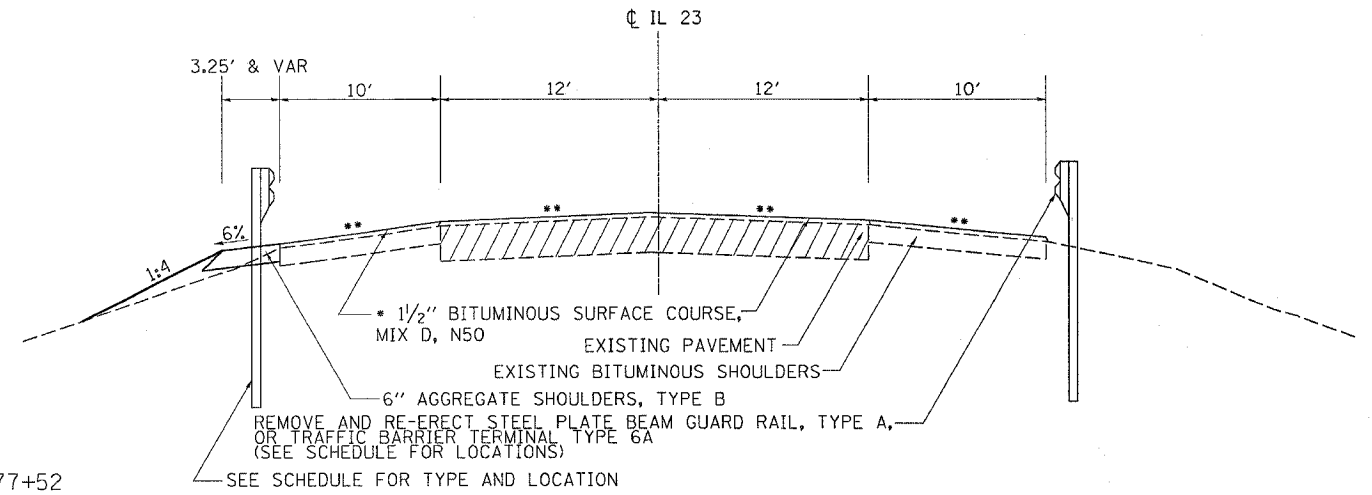


F.A.P. RTE.	SECTION	COUNTY	TOTAL SHEETS	SHEET NO.
68	29BR-1	DEKALB	25	5
STA.		TO STA.		
FED. ROAD DIST. NO.	ILLINOIS	FED. AID PROJECT		

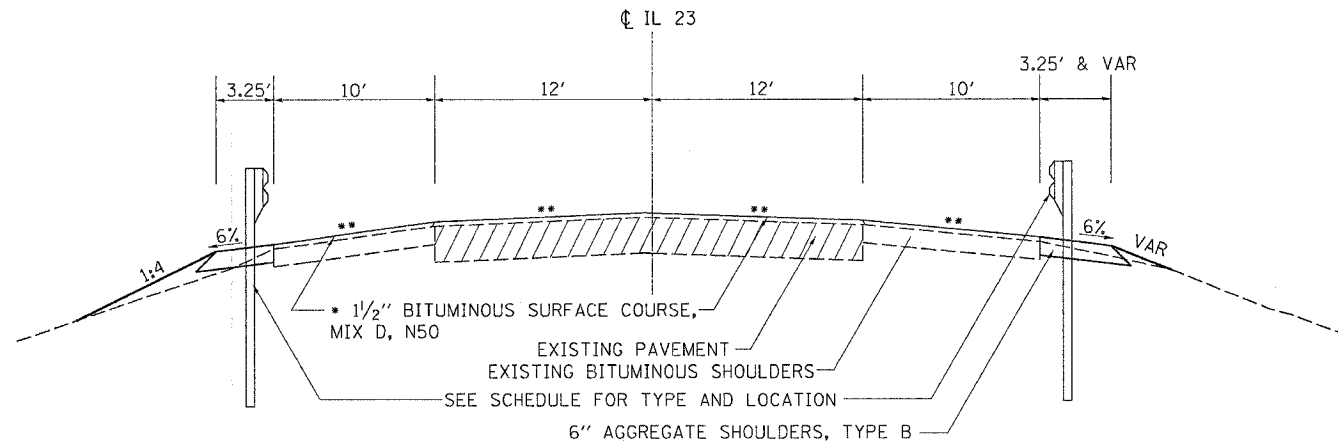
STA. 875+14 - STA. 875+45



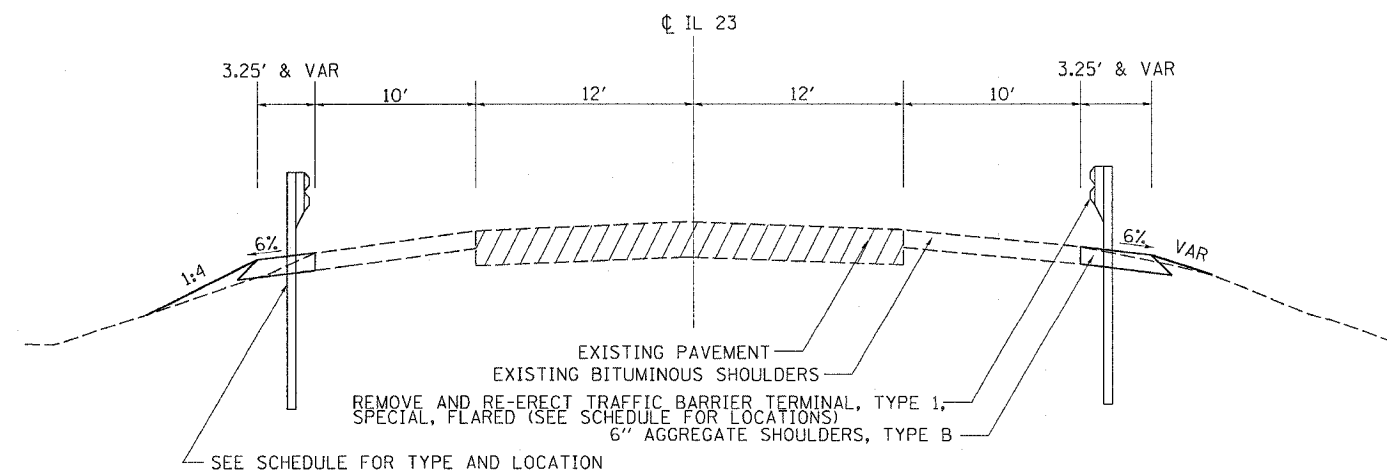
STA. 875+45 - STA. 876+43



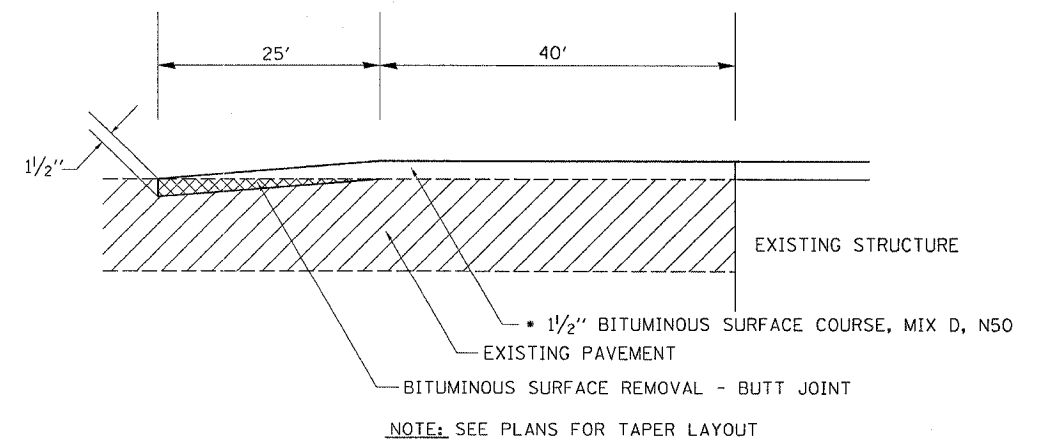
STA. 876+53 - STA. 877+52



STA. 877+52 - STA. 878+14



TYPICAL TAPER
STA. 875+45 - STA. 876+43
STA. 876+53 - STA. 877+52



- 112 LBS/ IN / SQ YD
- MATCH EXISTING CROSS SLOPE

PLOT DATE = Wed Aug 24 09:44:43 2005
 FILE NAME = c:\pwworkspace\64a06\29BR-1\29BR-1.dwg
 PLOT SCALE = 3/8" = 1'-0"
 USER NAME = mgj11j