

F.A.S. RTE.	SECTION	COUNTY	TOTAL SHEETS	SHEET NO.
1317	109 BR,N	KANKAKEE	58	1

D-93-013-04
P-93-030-02

INDEX OF SHEETS

- 1 COVER SHEETS
- 2 GENERAL NOTES
- 3-4 SUMMARY OF QUANTITIES
- 5 TYPICAL SECTIONS
- 6-7 SCHEDULE OF QUANTITIES
- 8-12 F.A.S. 1317 (IL 113) AND TR 77 PLAN AND PROFILE
- 13 TRAFFIC CONTROL AND PROTECTION FOR TEMPORARY DETOUR
- 14 RIGHT OF WAY SHEETS
- 15-17 MISCELLANEOUS DETAILS
- 18-31 STRUCTURE PLANS
- 32-39 EXISTING STRUCTURE PLANS
- 40-58 CROSS SECTIONS

STANDARDS

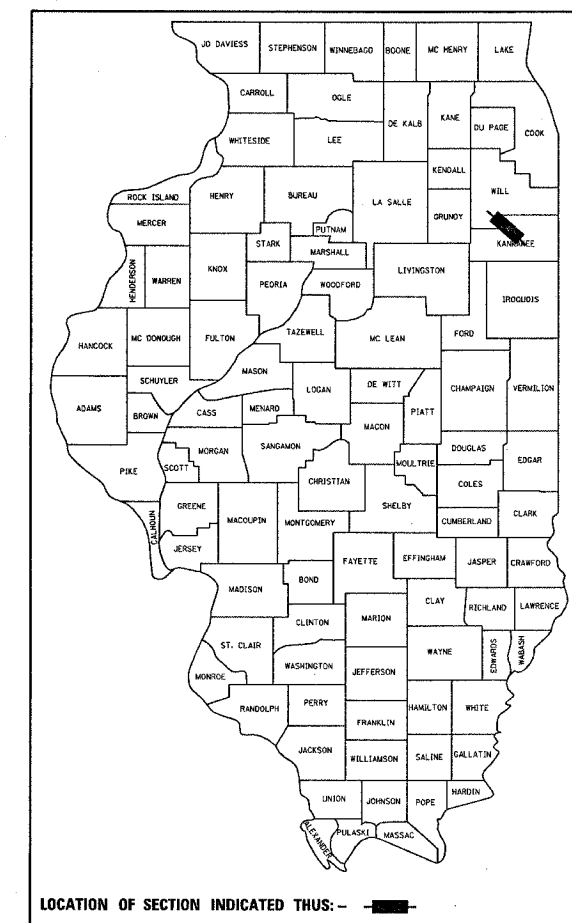

- 000001-04 STANDARD SYMBOLS, ABBREVIATIONS AND PATTERNS
- 001006 DECIMAL OF AN INCH AND OF A FOOT
- 280001-02 TEMPORARY EROSION CONTROL SYSTEMS
- 285001-01 FABRIC FORMED CONCRETE REVEMENT MATS
- 420401-05 BRIDGE APPROACH PAVEMENT
- 515001-02 NAME PLATE FOR BRIDGES
- 609006-02 BRIDGE APPROACH PAVEMENT (DRAIN DETAIL)
- 630001-05 STEEL PLATE BEAM GUARDRAIL
- 630201-03 PCC/BITUMINOUS STABILIZATION AT STEEL PLATE BEAM GUARDRAIL
- 631031-05 TRAFFIC BARRIER TERMINAL, TYPE 6
- 635006-02 REFLECTOR AND TERMINAL MARKER PLACEMENT
- 666001 RIGHT-OF-WAY MARKERS
- 701001-01 OFF-ROAD OPERATIONS 2L, 2W, MORE THAN 4.5 m (15') AWAY
- 701006-02 OFF-ROAD OPERATIONS 2L, 2W, 4.5 m (15') TO 600 mm (24") FROM PAVEMENT EDGE
- 701011-01 OFF-ROAD MOVING OPERATIONS 2L, 2W, DAY ONLY
- 701201-02 LANE CLOSURE, 2L, 2W, DAY ONLY, FOR SPEEDS P 45 MPH
- 701301-02 LANE CLOSURE, 2L, 2W, SHORT TIME OPERATIONS
- 701306-01 LANE CLOSURE, 2L, 2W, SLOW MOVING OPERATIONS DAY ONLY, FOR SPEEDS P 45 MPH
- 701311-02 LANE CLOSURE, 2L, 2W, MOVING OPERATIONS - DAY ONLY
- 702001-05 TRAFFIC CONTROL DEVICES
- 720001 SIGN PANEL MOUNTING DETAILS
- 720006 SIGN PANEL ERECTION DETAILS
- 720011 METAL POSTS FOR SIGNS, MARKERS AND DELINEATORS
- 780001-01 TYPICAL PAVEMENT MARKINGS
- 781001-02 TYPICAL APPLICATIONS RAISED REFLECTIVE PAVEMENT MARKERS
- 635011-01 REFLECTOR MARKER AND MOUNTING DETAILS

STATE OF ILLINOIS
DEPARTMENT OF TRANSPORTATION
DIVISION OF HIGHWAYS
PROPOSED
HIGHWAY PLANS

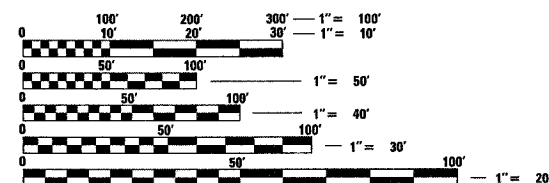
F.A.S. 1317 (IL ROUTE 113)
SECTION 109 BR,N
PROJECT ACRS-ACBRS-1317(103)
KANKAKEE COUNTY
BR REPL & INTERSECTION IMPR
C - 93 - 008 - 04

R 14 W R 13 W

PROJECT LOCATION
EXIST SN 046-0074
PROP SN 046-0137



FUNCTION CLASSIFICATION
MINOR ARTERIAL RURAL
2003 ADT = 3300
P.V. = 93.2% S.U. = 3.0% M.U. = 3.8%



FULL SIZE PLANS HAVE BEEN PREPARED USING STANDARD ENGINEERING SCALES. REDUCED SIZED PLANS WILL NOT CONFORM TO STANDARD SCALES. IN MAKING MEASUREMENTS ON REDUCED PLANS, THE ABOVE SCALES MAY BE USED.

J.U.L.I.E.
JOINT UTILITY LOCATION INFORMATION FOR EXCAVATION
1-800-892-0123

DISTRICT 3 NO. (815) 434-6131

PROJECT ENGINEER: DAN DRAPER
UNIT CHIEF: PAT BRABOY

CONTRACT NO. 66410

GROSS LENGTH = 800 FT = 0.15 MI
NET LENGTH = 800 FT = 0.15 MI

STATE OF ILLINOIS
DEPARTMENT OF TRANSPORTATION
DIVISION OF HIGHWAYS

SUBMITTED 8/23 20 05
Gregory Mount
DEPUTY DIRECTOR OF HIGHWAYS, REGION ENGINEER

October 14, 20 05
Mike Line RD
ENGINEER OF DESIGN AND ENVIRONMENT

October 14, 20 05
Eric E. Draper RD
DEPUTY DIRECTOR OF HIGHWAYS, CHIEF ENGINEER

PRINTED BY THE AUTHORITY
OF THE STATE OF ILLINOIS