

F.A.I. RTE.	SECTION	COUNTY	TOTAL SHEETS	SHEET NO.
55	*	McLEAN	5	1

\* D3 TREE PLANTING 2006-1

INDEX OF SHEETS

- 1 COVER SHEET
- 2 SUMMARY OF QUANTITIES & GENERAL NOTES
- 3 SCHEDULES
- 4-5 PLAN VIEW

STATE OF ILLINOIS  
DEPARTMENT OF TRANSPORTATION

DIVISION OF HIGHWAYS

PROPOSED  
HIGHWAY PLANS

FAI ROUTE 55 (INTERSTATE 55)  
SECTION D3 TREE PLANTING 2006-1  
PROJECT  
McLEAN COUNTY

C - 93 - 039 - 05

TREE PLANTING

STANDARDS

- 000001-04 STANDARD SYMBOLS, ABBREVIATIONS AND PATTERNS
- 001006 DECIMAL OF AN INCH AND OF A FOOT
- 701101-01 OFF-ROAD OPERATIONS MULTILANE, 4.5 m (15') TO 600 mm (24") FROM PAVEMENT EDGE
- 701106-01 OFF-ROAD OPERATIONS, MULTILANE, MORE THAN 4.5 m (15') AWAY
- 702001-05 TRAFFIC CONTROL DEVICES


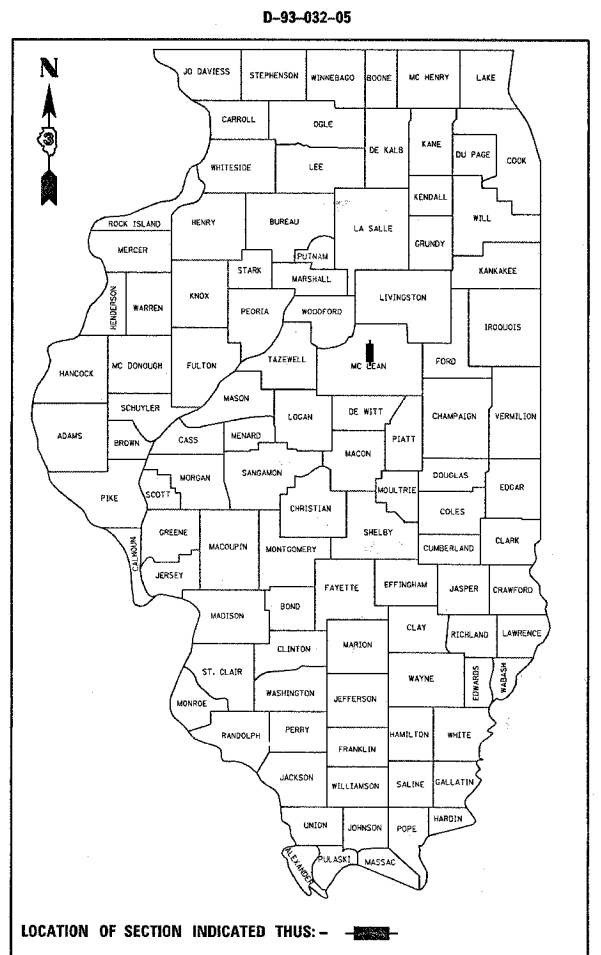
MICROFILMED \_\_\_\_\_  
REEL NUMBER \_\_\_\_\_  
AWARDED \_\_\_\_\_  
RESIDENT ENGINEER \_\_\_\_\_  
AS BUILT CHANGES WERE MADE  
ON THE FOLLOWING SHEETS \_\_\_\_\_

J.U.L.I.E.  
JOINT UTILITY LOCATION INFORMATION FOR EXCAVATION  
1-800-892-0123

DISTRICT 3 NO. (815) 434-6131

PROJECT ENGINEER: D. BROVIAK  
UNIT CHIEF: G. BERTOLINO

CONTRACT # 66662



GROSS LENGTH = 4400 METERS. = 4.4 KILOMETERS  
NET LENGTH = 2700 METERS. = 2.7 KILOMETERS

STATE OF ILLINOIS  
DEPARTMENT OF TRANSPORTATION  
DIVISION OF HIGHWAYS

SUBMITTED SEPT 6 20 05  
Gregory Alonzi  
DEPUTY DIRECTOR OF HIGHWAYS, REGION ENGINEER

October 14, 20 05  
Mike Hine  
ENGINEER OF DESIGN AND ENVIRONMENT

October 14, 20 05  
Eric E. Horn  
DEPUTY DIRECTOR OF HIGHWAYS, CHIEF ENGINEER

PRINTED BY THE AUTHORITY  
OF THE STATE OF ILLINOIS

F.A.I. RTE.	SECTION	COUNTY	TOTAL SHEETS	SHEET NO.
55	*	McLEAN	5	2
STA.		TO STA.		
FED. ROAD DIST. NO.		ILLINOIS FED. AID PROJECT		

\*D3 TREE PLANTING 2006-1

**GENERAL NOTES**

(Revised January 1, 2002)

SEEDING SHALL NOT BE PERMITTED AT ANY TIME WHEN THE GROUND IS FROZEN, WET, OR IN AN UNTILLABLE CONDITION. LOCATIONS TO BE SEEDED WILL BE DETERMINED BY THE ENGINEER.

ABANDONED UNDERGROUND UTILITIES THAT CONFLICT WITH CONSTRUCTION SHALL BE DISPOSED OF OUTSIDE THE LIMITS OF THE RIGHT OF WAY ACCORDING TO ARTICLE 202.03 OF THE STANDARD SPECIFICATIONS AND AS DIRECTED BY THE ENGINEER. THIS WORK WILL NOT BE PAID FOR SEPARATELY BUT SHALL BE INCLUDED IN THE COST OF MOBILIZATION

ANY REFERENCE TO A STANDARD IN THESE PLANS SHALL BE INTERPRETED TO MEAN THE EDITION AS INDICATED BY THE SUBNUMBER LISTED ON THE INDEX OF SHEETS OR THE COPY OF THE STANDARD INCLUDED IN THESE PLANS.

THE CONTRACTOR'S ATTENTION IS DIRECTED TO THE PRESENCE OF DEPARTMENT-OWNED UNDERGROUND ELECTRICAL CABLE WITHIN THE LIMITS OF THE PROPOSED IMPROVEMENT. THE CONTRACTOR SHALL REQUEST THE ILLINOIS DEPARTMENT OF TRANSPORTATION TO LOCATE THE UNDERGROUND FACILITIES, PROVIDING A MINIMUM OF 72 HOURS NOTICE. THE DEPARTMENT IS NOT A MEMBER OF THE JOINT UTILITY LOCATING INFORMATION FOR EXCAVATORS (JULIE) SYSTEM.

ALL DAMAGE TO DEPARTMENT OWNED UNDERGROUND FACILITIES, CAUSED BY THE CONTRACTOR SHALL BE REPAIRED TO THE SATISFACTION OF THE DEPARTMENT AT THE CONTRACTOR'S EXPENSE. THIS SHALL INCLUDE ALL TEMPORARY REPAIRS REQUIRED TO KEEP THE FACILITY OPERATIONAL WHILE MATERIAL IS BEING OBTAINED TO MAKE PERMANENT REPAIRS. SPLICING OF ELECTRIC CABLE SHALL NOT BE ALLOWED. ELECTRIC CABLE SHALL BE REPLACED FROM POLE TO POLE OR CONTROLLER.

MEMBERS OF JULIE KNOWN TO BE WITHIN THE LIMITS OF THE IMPROVEMENT ARE:

- AMEREN IP
- CORN BELT ENERGY
- VERIZON
- NICOR GAS
- INSIGHT COMMUNICATIONS
- TOWN OF NORMAL
- CITY OF BLOOMOMGTON
- SPRINT COMMUNICATIONS
- MCI
- LEVEL 3 COMMUNICATIONS

NON-MEMBERS OF JULIE KNOWN TO BE WITHIN THE LIMITS OF THE IMPROVEMENT ARE:

STATE OF ILLINOIS - IDOT

STATE OF ILLINOIS  
DEPARTMENT OF TRANSPORTATION  
DISTRICT THREE

REVIEWED BY: Steve B. Andrews  
ACTING DISTRICT STUDIES & PLANS ENGINEER

DATE: SEPTEMBER 6, 2005

EXAMINED BY: Hubert J. ...  
DISTRICT CONSTRUCTION ENGINEER

Kenneth R. Lewis  
DISTRICT MATERIALS ENGINEER  
James A. ...  
DISTRICT OPERATIONS ENGINEER

**SUMMARY OF QUANTITIES**

CODE NO.	ITEM	UNIT	URBAN
			TOTAL QUANTITY
A2000116	TREE,ACER X FREEMANII AUTUMN BLAZE (AUTUMN BLAZE(AUTUMN BLAZE FREEMAN MAPLE),2" CALIPER, BALLED AND BURLAPPED	EACH	30
A2005016	TREE,GYMNOCCLADUS DIOICUS (KENTUCKY COFFEETREE) 2" CALIPER, BALLED AND BURLAPPED	EACH	32
A2002916	TREE,CELTIS OCCIDENTALIS (COMMON HACKBERRY) 2" CALIPER,BALLED AND BURLAPPED	EACH	30
C2C01524	SHRUB, CORNUS RACEMOSA (GRAY DOGWOOD) 2' HEIGHT, CONTAINER	EACH	200
D2001760	EVERGREEN, PICEA ABIES (NORWAY SPRUCE) 5' HEIGHT,BALLED AND BURLAPPED	EACH	55
67100100	MOBILIZATION	L.SUM	1

REVISIONS	
NAME	DATE

ILLINOIS DEPARTMENT OF TRANSPORTATION  
**GENERAL NOTES & SUMMARY OF QUANTITIES**  
SCALE: VERT. \_\_\_\_\_  
DATE \_\_\_\_\_ HORIZ. \_\_\_\_\_  
DRAWN BY \_\_\_\_\_  
CHECKED BY \_\_\_\_\_

F.A.I. RTE.	SECTION	COUNTY	TOTAL SHEETS	SHEET NO.
55	*	McLEAN	5	3
STA.		TO STA.		
FED. ROAD DIST. NO.		ILLINOIS FED. AID PROJECT		
* 03 TREE PLANTING 2006				

TREE PLANTING			
STATION TO STATION	SIDE	TREE	TOTAL QUANTITY
40+700 - 41+100	LT	NORWAY SPRUCE	15
N.W. RAMP 0+600 - 0+900	RT	NORWAY SPRUCE	15
N.W. RAMP 0+100 - 0+300	RT	NORWAY SPRUCE	10
N.E. RAMP 0+400 - 0+700	RT	NORWAY SPRUCE	15
TOTAL			55

TREE PLANTING			
STATION TO STATION	SIDE	TREE	TOTAL QUANTITY
N.W. RAMP 0+800 - 1+200	RT	AUTUMN BLAZE	15
N.W. RAMP 0+000 - 0+700	RT	AUTUMN BLAZE	15
TOTAL			30

TREE PLANTING			
STATION TO STATION	SIDE	TREE	TOTAL QUANTITY
N.W. RAMP 0+300 - 0+700	RT	HACKBERRY	20
S.E. RAMP 1+100 - 1+500	RT	HACKBERRY	10
TOTAL			30

TREE PLANTING			
STATION TO STATION	SIDE	TREE	TOTAL QUANTITY
N.E. RAMP 0+100 - 0+900	RT	COFFEETREE	15
S.E. RAMP 0+500 - 0+700	LT	COFFEETREE	7
S.E. RAMP 0+100 - 0+300	RT	COFFEETREE	10
TOTAL			32

PLOT DATE = 9/2/2005  
 FILE NAME = #FILEL\*  
 PLOT SCALE = #SCALE\*  
 USER NAME = #USER

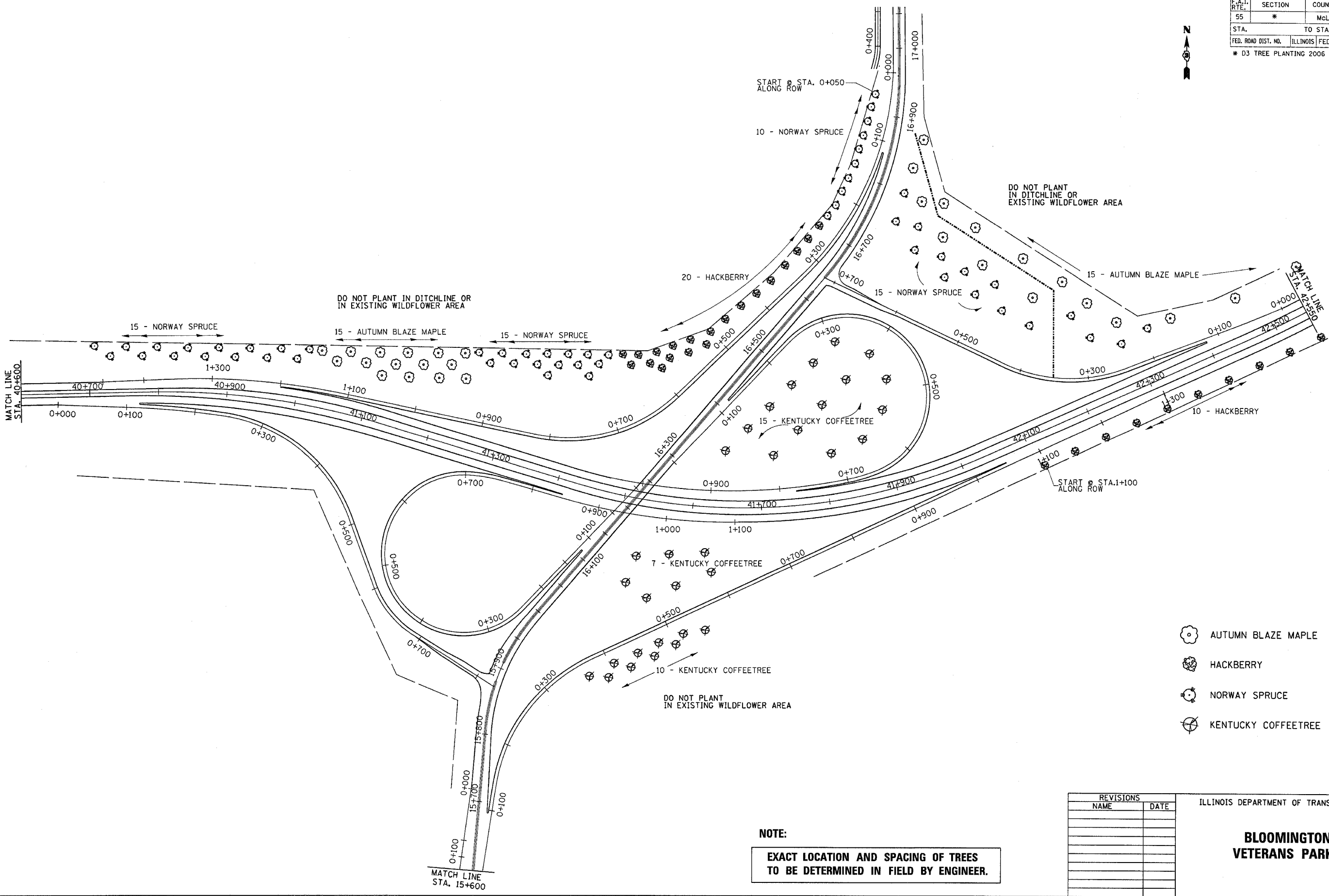
REVISIONS	
NAME	DATE





ILLINOIS DEPARTMENT OF TRANSPORTATION

**SCHEDULES**

SCALE: VERT.      DRAWN BY  
 HORIZ.              CHECKED BY  
 DATE

F.A.I. RTE.	SECTION	COUNTY	TOTAL SHEETS	SHEET NO.
55	*	McLEAN	5	4
STA. TO STA.				
FED. ROAD DIST. NO.		ILLINOIS FED. AID PROJECT		
* D3 TREE PLANTING 2006				



-  AUTUMN BLAZE MAPLE
-  HACKBERRY
-  NORWAY SPRUCE
-  KENTUCKY COFFEETREE

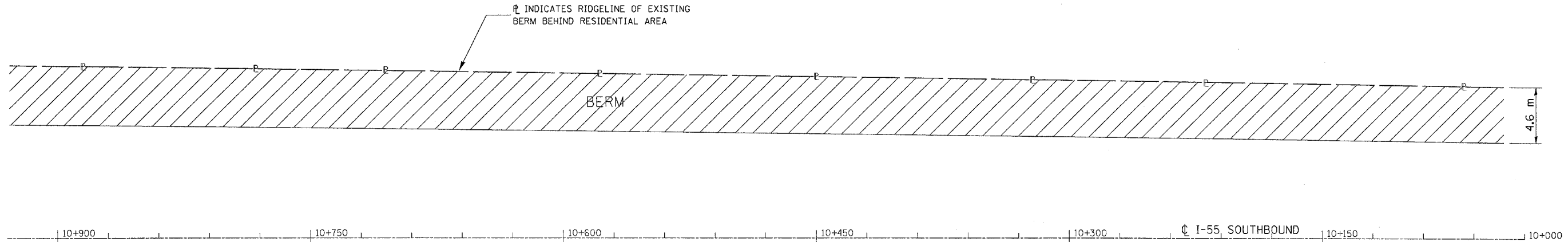
**NOTE:**  
 EXACT LOCATION AND SPACING OF TREES  
 TO BE DETERMINED IN FIELD BY ENGINEER.

REVISIONS	
NAME	DATE

ILLINOIS DEPARTMENT OF TRANSPORTATION

**BLOOMINGTON &  
 VETERANS PARKWAY**

F.A.I. RTE.	SECTION	COUNTY	TOTAL SHEETS	SHEET NO.
55	*	McLEAN	5	5
STA.	TO STA.			
FED. ROAD DIST. NO.	ILLINOIS	FED. AID PROJECT		
* D3 TREE PLANTING 2006				



NOTE:  
 SHRUBS TO BE INTERPLANTED WITH EXISTING  
 TREELINE NEAR TOP OF BERM.  
 EXACT LOCATION AND SPACING OF SHRUBS  
 TO BE DETERMINED IN FIELD BY ENGINEER.

SHRUB PLANTING			
STATION TO STATION	SIDE	TREE	TOTAL QUANTITY
120+00 TO 135+00	RT	GREY DOGWOOD	100
135+00 TO 150+00	RT	GREY DOGWOOD	100
		TOTAL	200



REVISIONS		ILLINOIS DEPARTMENT OF TRANSPORTATION
NAME	DATE	
		<b>I-55 - BERM PLANTING 1 MILE                  WEST OF VET. PARKWAY                  INTERCHANGE</b>
SCALE:	VERT. HORIZ.	DRAWN BY
DATE		CHECKED BY

PLOT DATE = 9/2/2005  
 FILE NAME = #FILEL#  
 PLOT SCALE = #SCALE#  
 USER NAME = #USER#