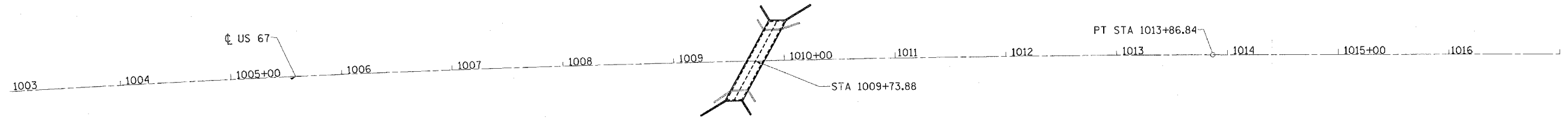
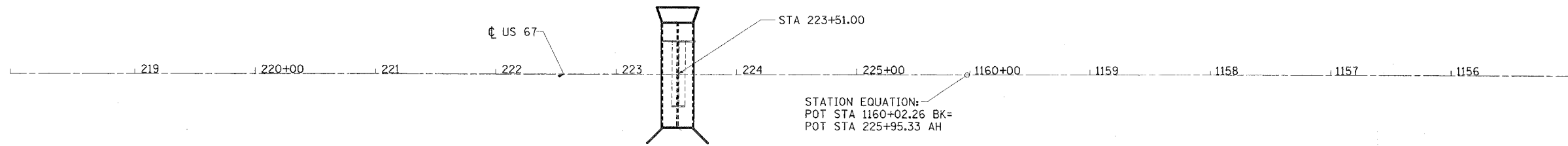


F.A. RTE.	SECTION	COUNTY	TOTAL SHEETS	SHEET NO.
310	81B-1	MORGAN	114	13
STA.		TO STA.		
CONTRACT NO. 72528				

EXISTING CURVE 300  
 PI STA 1006+62.18  
 $\Delta = 4^\circ 20' 25''$  (RT)  
 $D = 0^\circ 17' 58''$   
 $T = 725.35'$   
 $R = 19,141.10'$   
 $L = 1,450.00'$   
 $E = 13.75'$   
 PC STA 999+36.84  
 PT STA 1013+86.84

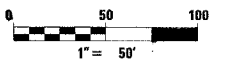


ALIGNMENT LOCATION 1  
(HENRY CREEK)



ALIGNMENT LOCATION 2  
(BRUSHY FORK)

DESCRIPTION	COORDINATE	
	NORTH	EAST
PC STA 999+36.84	1071780.30	2278908.94
PI STA 1006+62.18	1072504.61	2278870.14
PT STA 1013+86.84	1073229.78	2278886.28
POT STA 1160+02.26	1087843.53	2279089.16



REVISIONS	
NAME	DATE

ILLINOIS DEPARTMENT OF TRANSPORTATION  
**HORIZONTAL CONTROL**  
 FAP ROUTE 310 (US 67/IL 267)  
 SECTION 81B-1  
 MORGAN COUNTY  
 SCALE: VERT. \_\_\_\_\_  
 HORIZ. \_\_\_\_\_  
 DATE \_\_\_\_\_  
 DRAWN BY BANDY  
 CHECKED BY STEUART