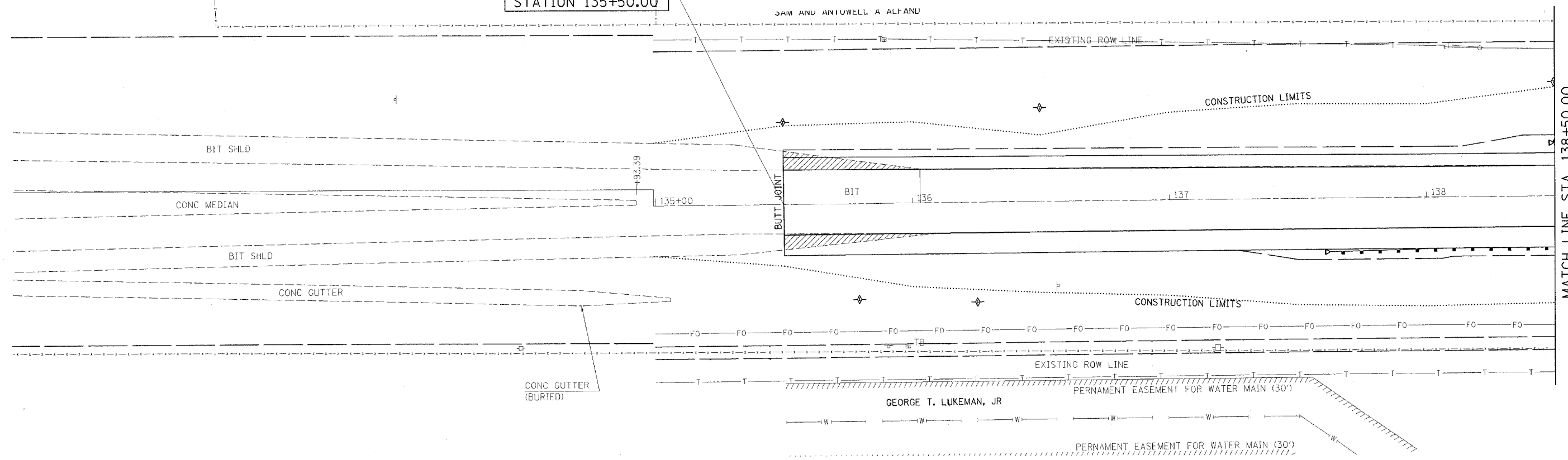


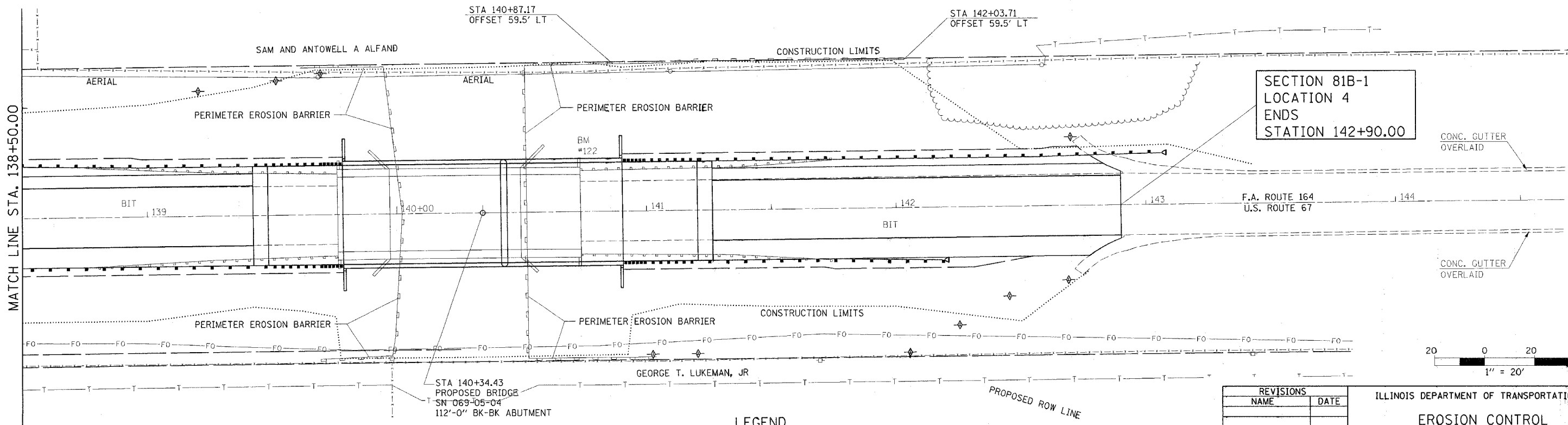
F.A.P. RTE.	SECTION	COUNTY	TOTAL SHEETS	SHEET NO.
310	81B-1	MORGAN	114	39
STA. 135+50.00		TO STA.		
CONTRACT NO. 72528				



SECTION 81B-1
LOCATION 4
BEGINS
STATION 135+50.00

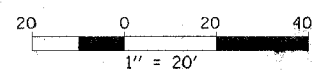


MATCH LINE STA. 138+50.00



SECTION 81B-1
LOCATION 4
ENDS
STATION 142+90.00

MATCH LINE STA. 138+50.00



LEGEND

ROADWAY DITCH FLOW		EROSION CONTROL BLANKET	
SUMMIT		PERIMETER EROSION BARRIER	
DITCH CHECK		INLET AND PIPE PROTECTION	

REVISIONS	
NAME	DATE

ILLINOIS DEPARTMENT OF TRANSPORTATION
EROSION CONTROL
FAP ROUTE 310 (US 67/IL 267)
SECTION 81B-1
LOCATION 4
MORGAN COUNTY
DRAWN BY BANDY
CHECKED BY STEUART
DATE

DCN-SPEC
DATE-TIME \$TIME\$ *USER*