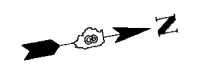
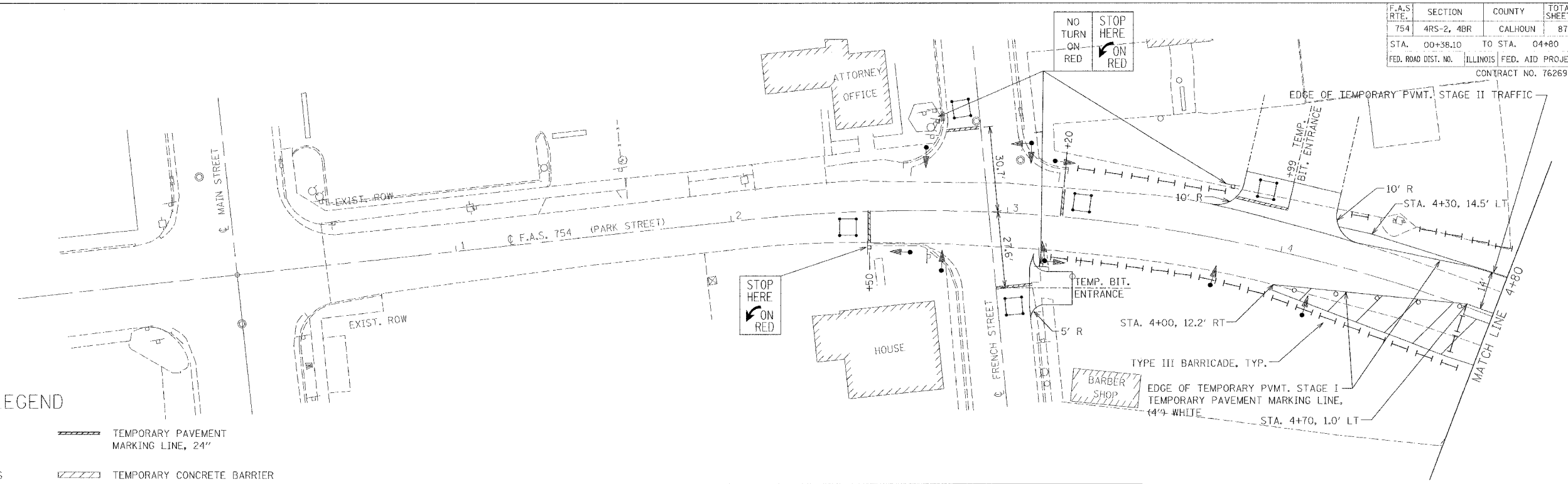


F.A.S. RTE.	SECTION	COUNTY	TOTAL SHEETS	SHEET NO.
754	4RS-2, 4BR	CALHOUN	87	19
STA. 00+38.10	TO STA. 04+80			
FED. ROAD DIST. NO.	ILLINOIS	FED. AID PROJECT		
CONTRACT NO. 76269				



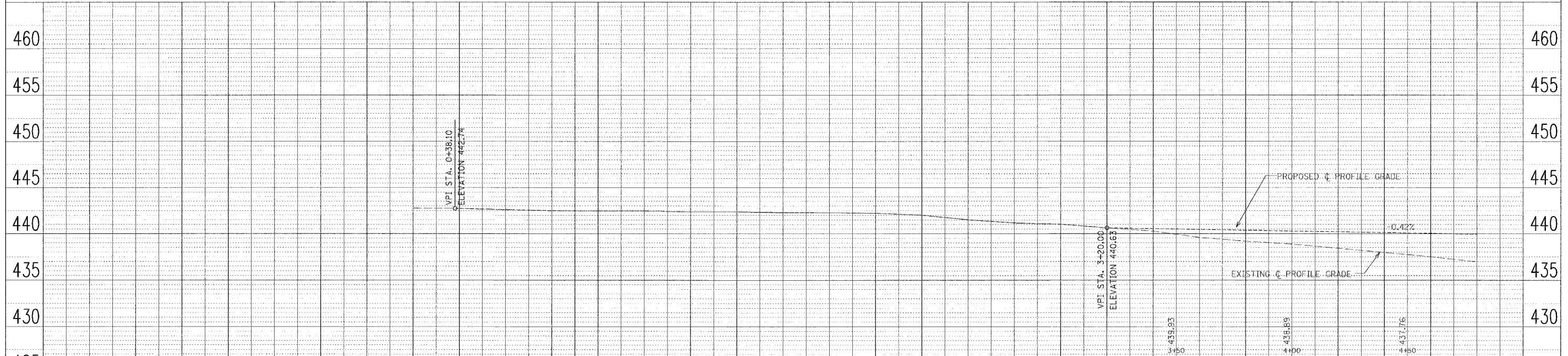
LEGEND

- DRUMS WITH STEADY BURN LIGHTS AT 15' CENTERS
- TEMPORARY TRAFFIC SIGNALS
- TYPE III BARRICADES
- TEMPORARY SHEET PILING
- TEMPORARY DETECTOR LOOP
- ▨ TEMPORARY PAVEMENT MARKING LINE, 24"
- ▩ TEMPORARY CONCRETE BARRIER
- TEMPORARY IMPACT ATTENUATOR, FULLY REDIRECTIVE, NARROW, TEST LEVEL 2
- ▨ WORK AREA



LEFT EDGE PAVEMENT MARKING REMOVAL, 30 S.F. STA. 3+70 TO 4+60
 LEFT SIDE OF LANE STAGE I CONSTRUCTION REMOVAL 15 SF STA. 4+25 TO 4+70

STAGE II TRAFFIC CONTROL



REVISIONS	
NAME	DATE

ILLINOIS DEPARTMENT OF TRANSPORTATION
TRAFFIC & STAGE CONTROL
 F.A.S. 754 (PARK ST.)
 SECTION 4RS-2, 4BR
 CALHOUN COUNTY

DATE AUGUST, 2005

DRAWN BY WJS
 CHECKED BY LLO