

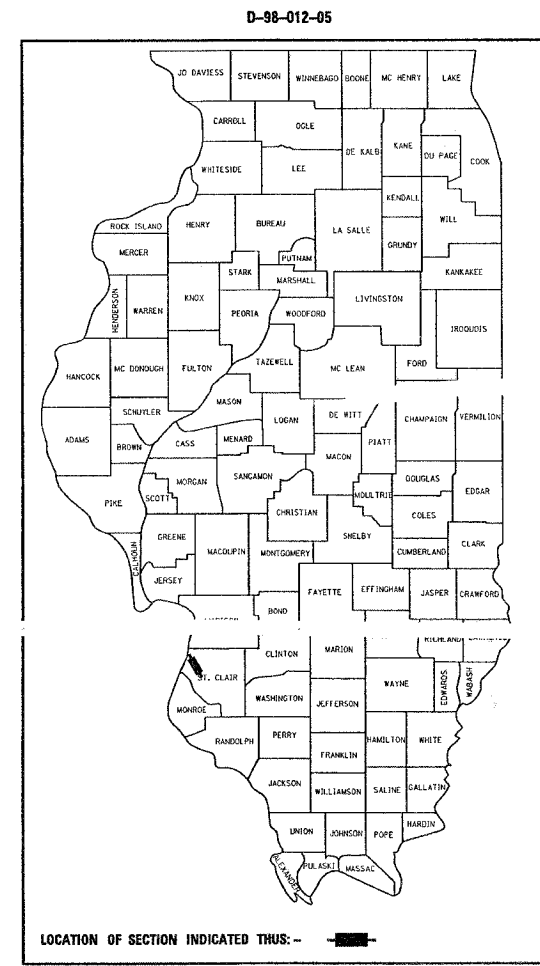
FAP ROUTE	SECTION	COUNTY	TOTAL SHEETS	SHEET NO.
609	76-1BR-2	ST. CLAIR	13	1

CONTRACT NO. 76862

STATE OF ILLINOIS  
DEPARTMENT OF TRANSPORTATION  
DIVISION OF HIGHWAYS

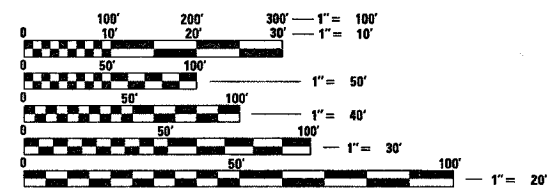
**PROPOSED  
HIGHWAY PLANS**  
FAP ROUTE 609 (IL 163)  
SECTION 76-1BR-2  
PROJECT NO. (ACBHF)-0609(015)  
**SUPERSTRUCTURE REPLACEMENT**  
**ST. CLAIR COUNTY**  
C-98-030-05

FOR INDEX OF SHEETS, SEE SHEET NO. 2



PROJECT ENGINEER: PATTI LeBEAU (618) 346-3179  
SQUAD CONTACT: ART MUEHLFELD (618) 346-3209

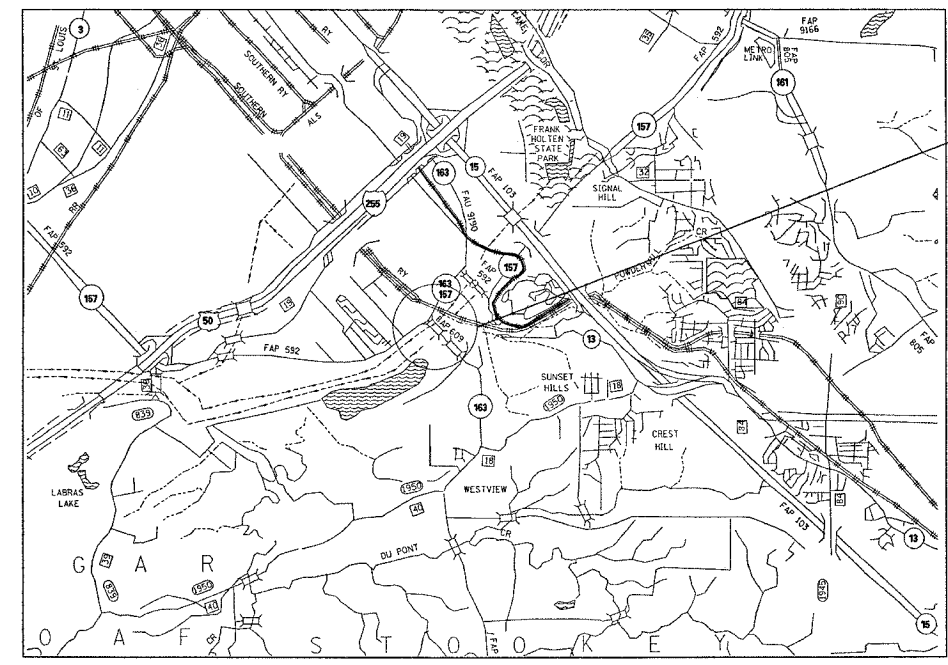
MICROFILMED \_\_\_\_\_  
REEL NUMBER \_\_\_\_\_  
AWARDED \_\_\_\_\_  
RESIDENT ENGINEER \_\_\_\_\_  
AS BUILT CHANGES WERE MADE  
ON THE FOLLOWING SHEETS



FULL SIZE PLANS HAVE BEEN PREPARED USING STANDARD ENGINEERING SCALES. REDUCED SIZED PLANS WILL NOT CONFORM TO STANDARD SCALES. IN MAKING MEASUREMENTS ON REDUCED PLANS, THE ABOVE SCALES MAY BE USED.

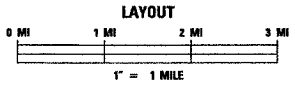
J.U.L.I.E.  
JOINT UTILITY LOCATION INFORMATION FOR EXCAVATION  
1-800-892-0123

CONTRACT NO. 76862



PROJECT LOCATION  
IL 163 OVER HARDING DITCH  
STA. 10+09.68 TO STA. 12+99.45  
TOTAL LENGTH - 127.5' (S.N. 082-0213)

TRAFFIC DATA  
ADT = 3900 (2005)  
ADT = 4500 (2025)  
SU = 1.6%  
MU = 3.7%



LATITUDE X: 38.5562  
LONGITUDE Y: 90.1102

GROSS LENGTH = .024 MI.  
NET LENGTH = .024 MI.

STATE OF ILLINOIS  
DEPARTMENT OF TRANSPORTATION  
DIVISION OF HIGHWAYS

SUBMITTED Aug 31 2005  
Udy O'Rami  
DEPUTY DIRECTOR OF HIGHWAYS  
REGION FIVE ENGINEER

October 14 2005  
Mike Hine  
ENGINEER OF DESIGN AND ENVIRONMENT

October 14 2005  
Eric E. Hara  
DEPUTY DIRECTOR, DIVISION OF HIGHWAYS

**PRINTED BY THE AUTHORITY  
OF THE STATE OF ILLINOIS**