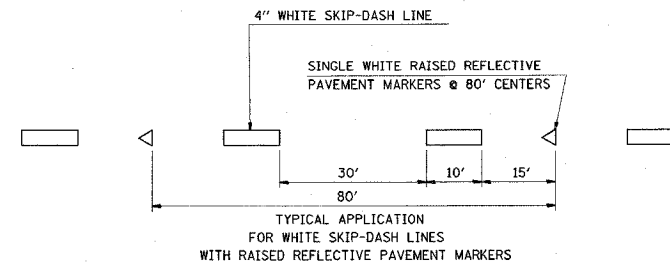
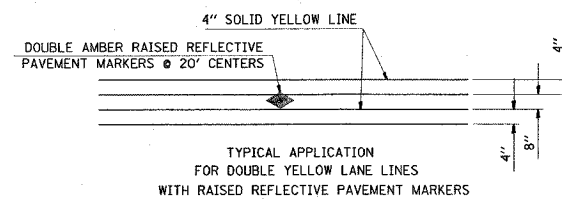
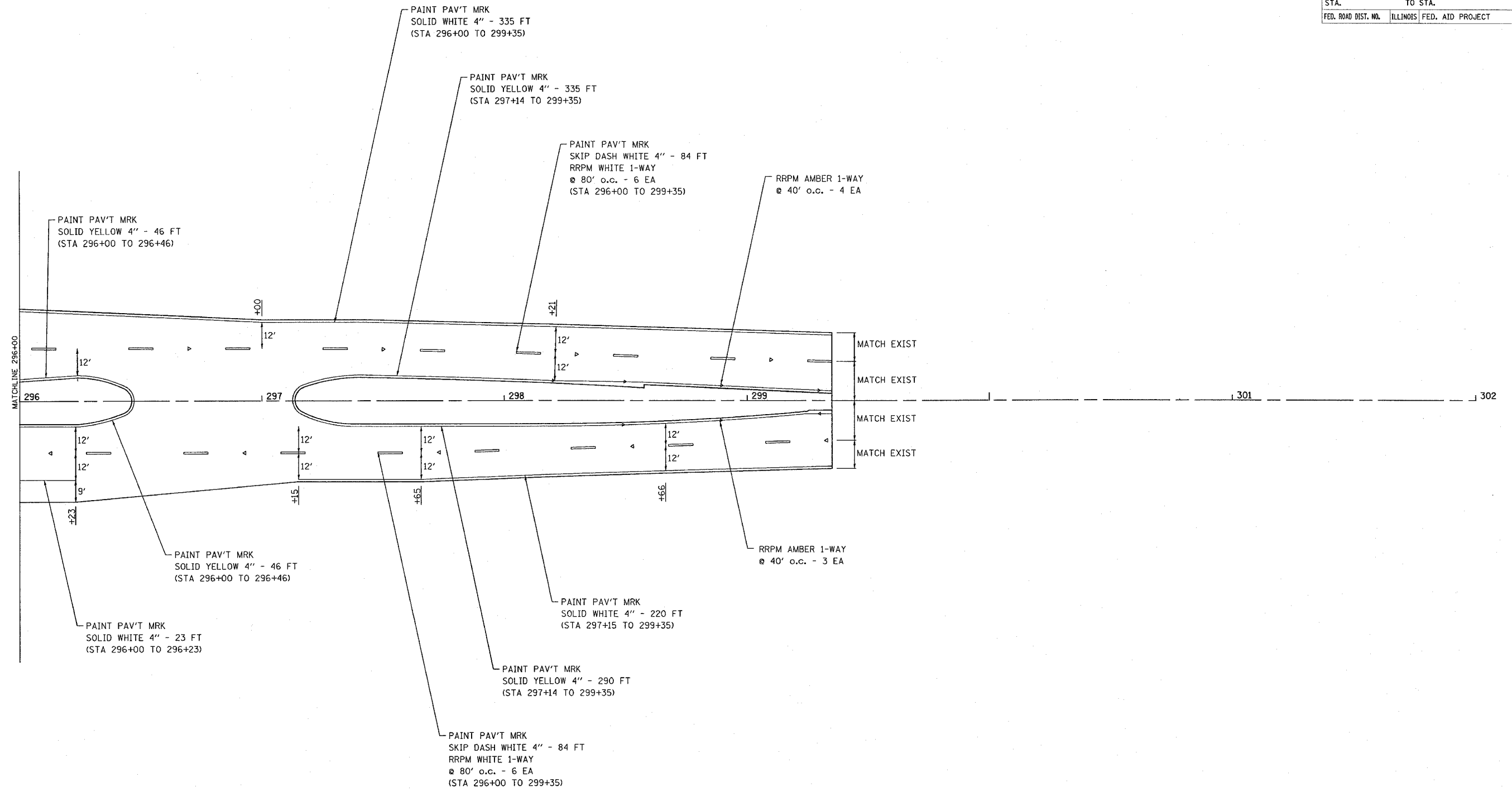


F.A.U. RTE.	SECTION	COUNTY	TOTAL SHEETS	SHEET NO.
9128	28-RS-1	MADISON	14	12
STA.		TO STA.		
FED. ROAD DIST. NO.		ILLINOIS FED. AID PROJECT		



PLOT DATE = 7/24/2003
FILE NAME = c:\projects\76960\plan\plan101010.dgn
PLOT SCALE = 28.0000 / 1"
REFERENCE = #REF#

REVISIONS	
NAME	DATE

ILLINOIS DEPARTMENT OF TRANSPORTATION
**PAVEMENT MARKING
PLANS**
FAU ROUTE 9128
SECTION 28-RS-1
MADISON COUNTY

SCALE: VERT. / HORIZ.
DATE / DRAWN BY / CHECKED BY