

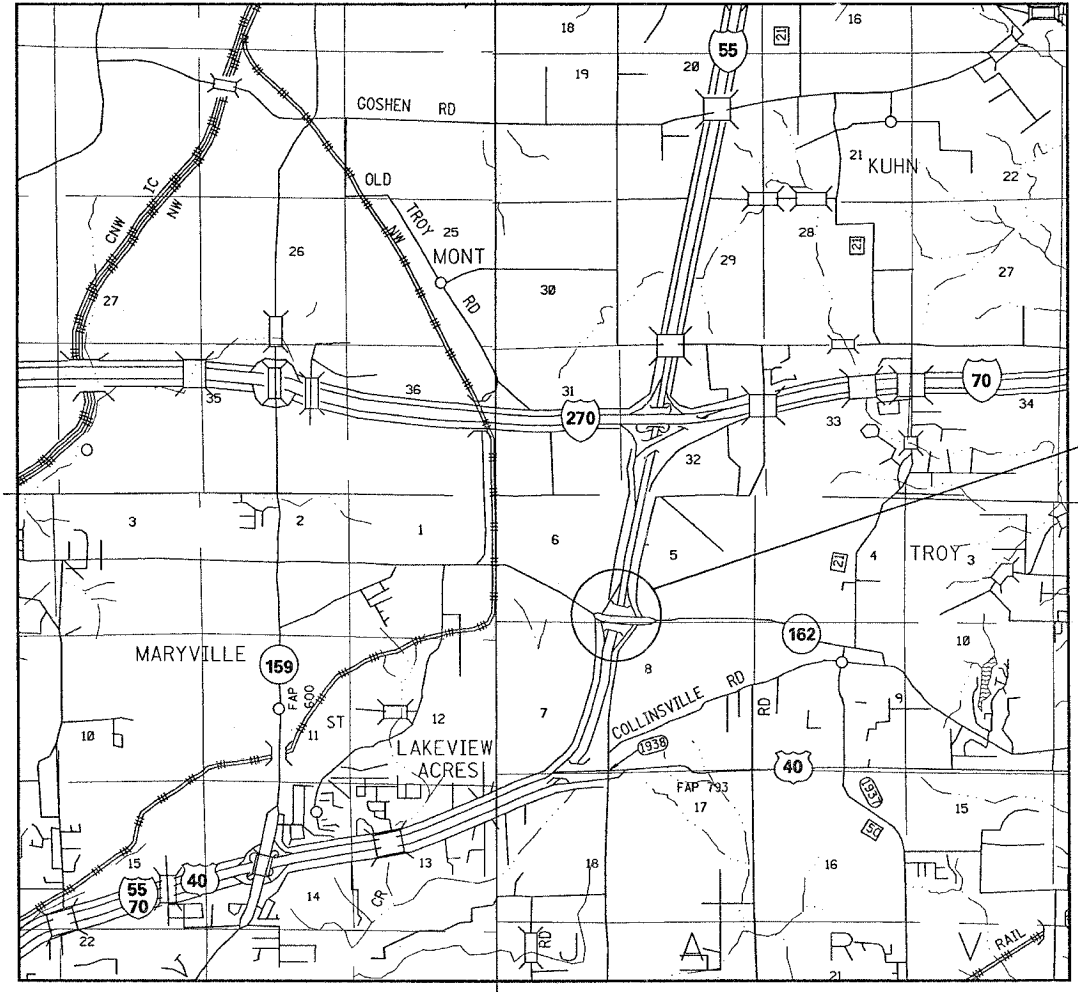
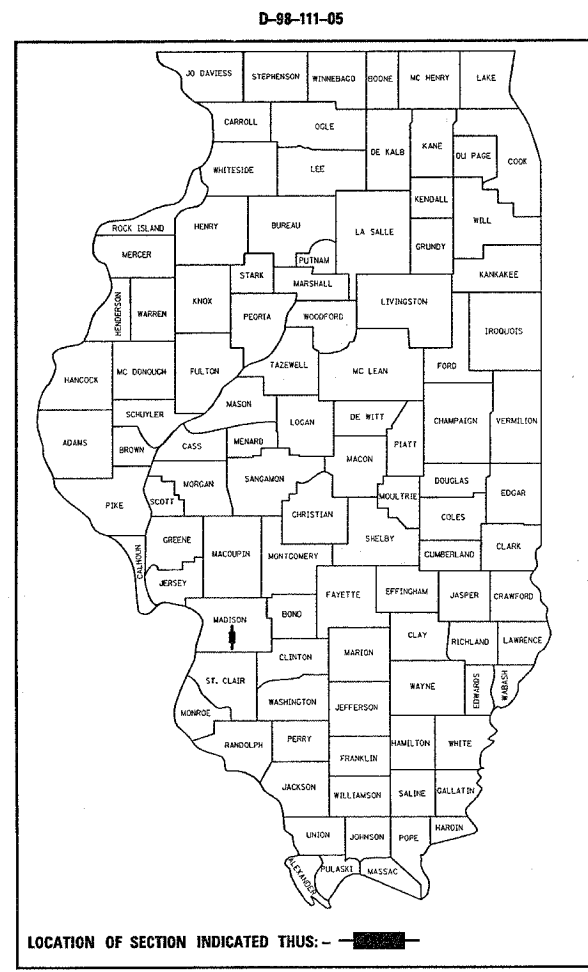
F.A.I. RTE.	SECTION	COUNTY	TOTAL SHEETS	SHEET NO.
55/70	*	MADISON	11	1

* 60-10HB-4R-HDF-4

STATE OF ILLINOIS
DEPARTMENT OF TRANSPORTATION
DIVISION OF HIGHWAYS
**PROPOSED
HIGHWAY PLANS**

FOR INDEX OF SHEETS, SEE SHEET NO. 2

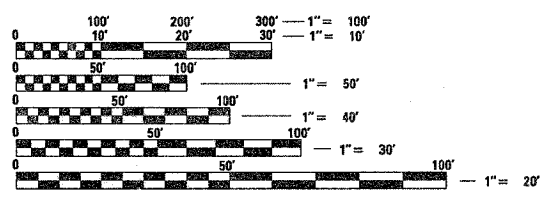
FAI ROUTE 55/70 (I-55/70)
SECTION 60-10HB-4R-HDF-4
BRIDGE REPAIRS
MADISON COUNTY
C-98-137-05



PROJECT LOCATION
SN 060-0139

PROJECT ENGINEER: WENDA SOUTHERLAND (618) 346-3159
SQUAD LEADER: GREG HANCOCK (618) 346-3195

MICROFILMED _____
REEL NUMBER _____
AWARDED _____
RESIDENT ENGINEER _____
AS BUILT CHANGES WERE MADE
ON THE FOLLOWING SHEETS



FULL SIZE PLANS HAVE BEEN PREPARED USING STANDARD ENGINEERING SCALES. REDUCED SIZED PLANS WILL NOT CONFORM TO STANDARD SCALES. IN MAKING MEASUREMENTS ON REDUCED PLANS, THE ABOVE SCALES MAY BE USED.

J.U.L.I.E.
JOINT UTILITY LOCATION INFORMATION FOR EXCAVATION
1-800-892-0123

ADT	
I-55/70	
IL ROUTE 162 (SOUTHBOUND TRAFFIC)	
18,400 (2006)	22,400 (2006)
SU=10.4%	SU=10.4%
MU=5.8%	MU=5.8%

NOT TO SCALE
LATITUDE: 38.73242
LONGITUDE: -89.91260

GROSS LENGTH 56.37 FEET (0.01 MILE)
NET LENGTH 56.37 FEET (0.01 MILE)

STATE OF ILLINOIS
DEPARTMENT OF TRANSPORTATION
DIVISION OF HIGHWAYS

SUBMITTED Sept 1, 2005
Mary C. Lami
DEPUTY DIRECTOR OF HIGHWAYS
REGION FIVE ENGINEER

October 14, 2005
Mike Hill
ENGINEER OF DESIGN AND ENVIRONMENT

October 14, 2005
Eric E. Hamm
DEPUTY DIRECTOR, DIVISION OF HIGHWAYS

**PRINTED BY THE AUTHORITY
OF THE STATE OF ILLINOIS**