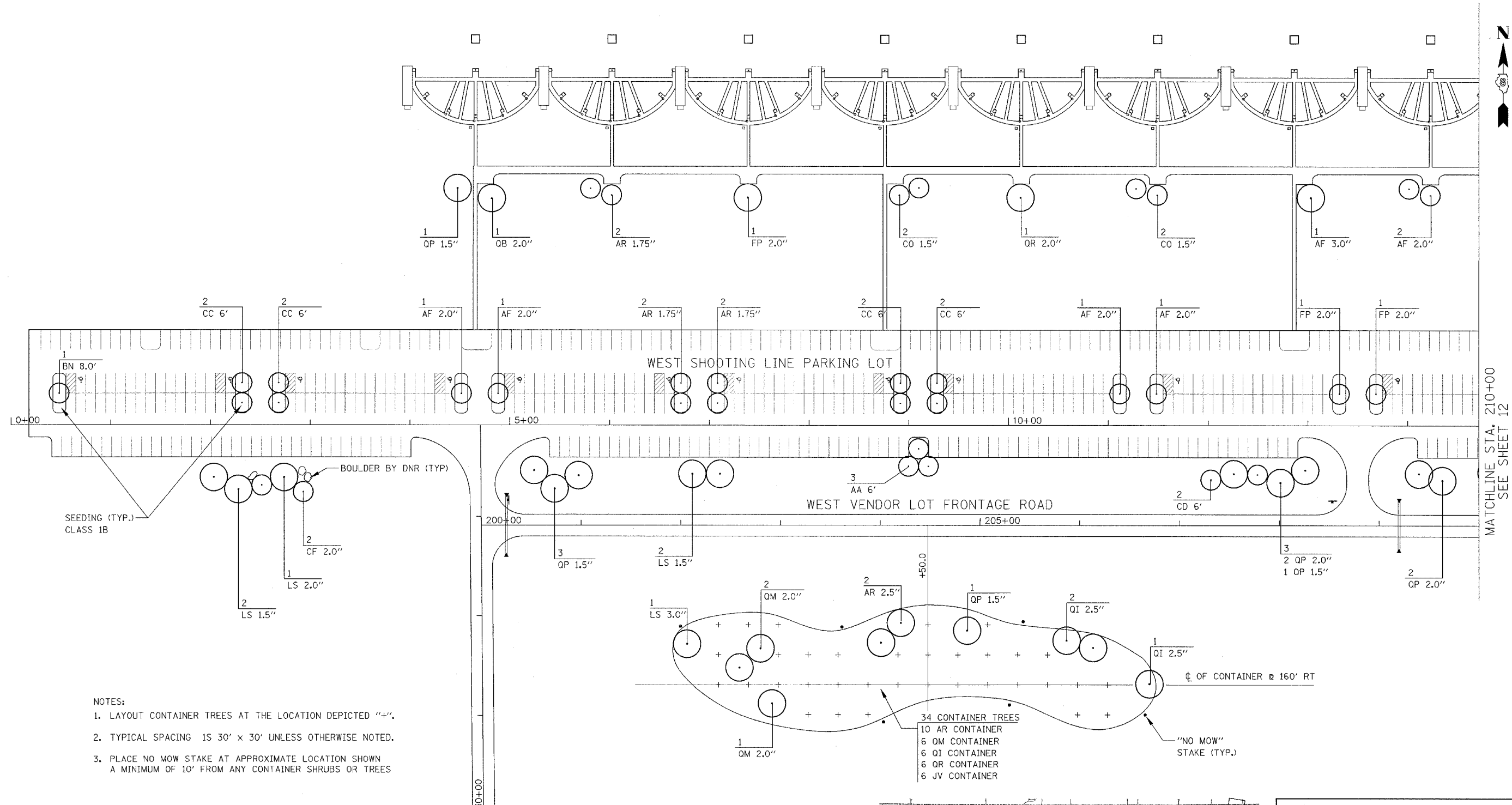


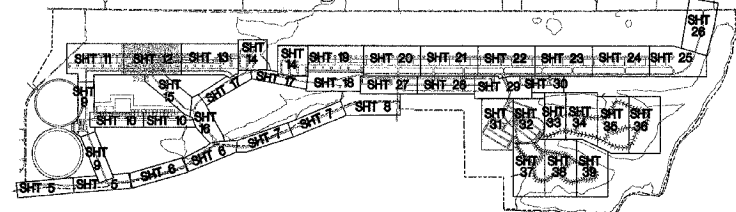

FILE NO.	SECTION	COUNTY	TOTAL SHEETS	SHEET NO.
PARK ROADS	DIST. 8 WSC 2006-1	RANDOLPH	45	11
STA. 200+00		TO STA. 210+00		

CONTRACT NO. 76972



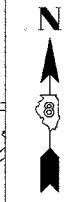
- NOTES:
- LAYOUT CONTAINER TREES AT THE LOCATION DEPICTED "+".
  - TYPICAL SPACING 1S 30' x 30' UNLESS OTHERWISE NOTED.
  - PLACE NO MOW STAKE AT APPROXIMATE LOCATION SHOWN A MINIMUM OF 10' FROM ANY CONTAINER SHRUBS OR TREES

MATCHLINE STA. 30+00  
FIELD ROAD  
SEE SHEET 9



ILLINOIS DEPARTMENT OF TRANSPORTATION  
PLAN VIEW  
WEST VENDOR LOT FRONTAGE ROAD &  
WEST SHOOTING LINE PARKING LOT  
LANDSCAPING  
PARK ROADS  
SECTION DIST. 8 WSC 2006-1  
RANDOLPH COUNTY

DRAWN BY:



MATCHLINE STA. 210+00  
SEE SHEET 12