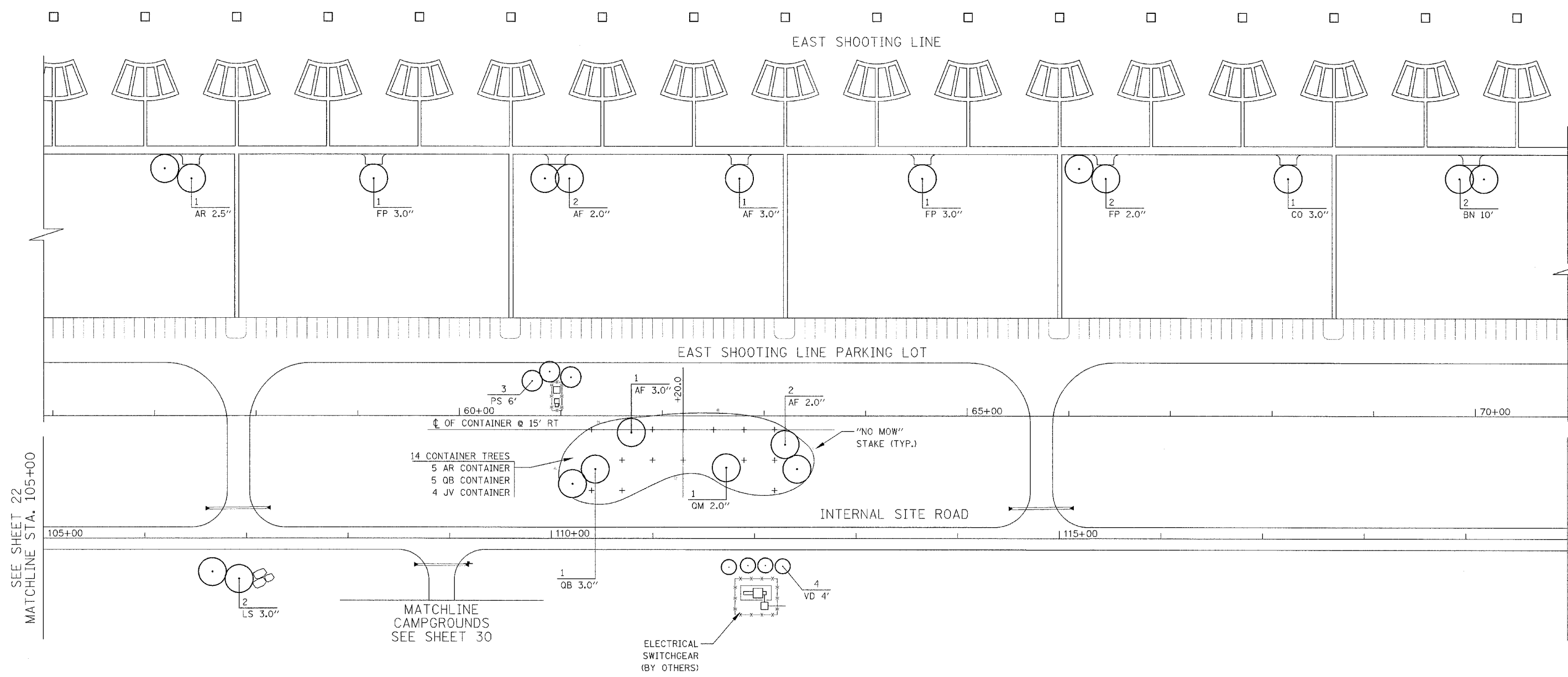


FILE NO.	SECTION	COUNTY	TOTAL SHEETS	SHEET NO.
PARK ROADS	DIST. 8 WSC 2006-1	RANDOLPH	45	23
STA. 105+00		TO STA. 120+00		

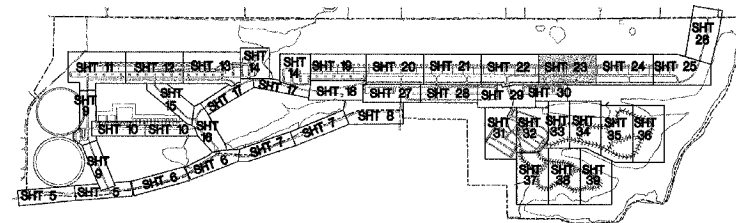

CONTRACT NO. 76972



SEE SHEET 22
MATCHLINE STA. 105+00

MATCHLINE STA. 120+00
SEE SHEET 24

- NOTES:
- LAYOUT CONTAINER TREES AT THE LOCATION DEPICTED "+".
 - TYPICAL SPACING IS 30' x 30' UNLESS OTHERWISE NOTED.
 - PLACE NO MOW STAKE AT APPROXIMATE LOCATION SHOWN A MINIMUM OF 10' FROM ANY CONTAINER SHRUBS OR TREES



ILLINOIS DEPARTMENT OF TRANSPORTATION

PLAN VIEW
INTERNAL SITE ROAD
LANDSCAPING

PARK ROADS
SECTION DIST. 8 WSC 2006-1
RANDOLPH COUNTY

DRAWN BY: