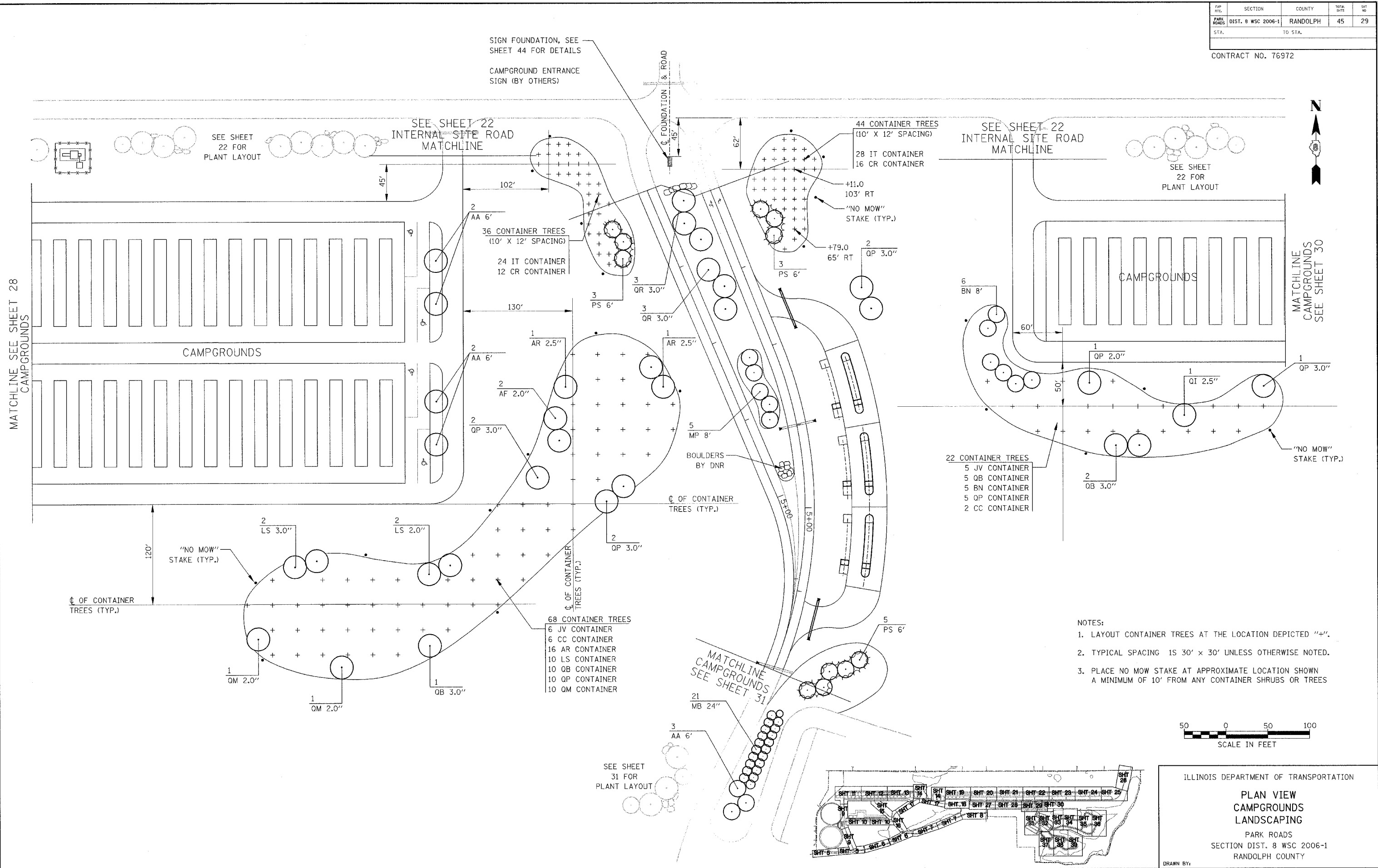


F&P FILE	SECTION	COUNTY	TOTAL SHTS	SHT NO.
PARK ROADS	DIST. 8 WSC 2006-1	RANDOLPH	45	29
STA.	TO STA.			

CONTRACT NO. 76972



SIGN FOUNDATION, SEE SHEET 44 FOR DETAILS
CAMPGROUND ENTRANCE SIGN (BY OTHERS)

SEE SHEET 22
INTERNAL SITE ROAD
MATCHLINE

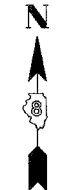
SEE SHEET 22
INTERNAL SITE ROAD
MATCHLINE

MATCHLINE SEE SHEET 28
CAMPGROUNDS

MATCHLINE
CAMPGROUNDS
SEE SHEET 30

SEE SHEET 22 FOR
PLANT LAYOUT

SEE SHEET 22 FOR
PLANT LAYOUT



36 CONTAINER TREES
(10' X 12' SPACING)
24 IT CONTAINER
12 CR CONTAINER

44 CONTAINER TREES
(10' X 12' SPACING)
28 IT CONTAINER
16 CR CONTAINER

+11.0
103' RT
"NO MOW"
STAKE (TYP.)
+79.0
65' RT

CAMPGROUNDS

CAMPGROUNDS

2 AA 6'
1 AR 2.5"
2 AF 2.0"
2 QP 3.0"

3 PS 6'
3 QR 3.0"

6 BN 8'
1 QP 2.0"

1 QI 2.5"

1 QP 3.0"

120'
"NO MOW"
STAKE (TYP.)
C OF CONTAINER
TREES (TYP.)

2 LS 3.0"

2 LS 2.0"


68 CONTAINER TREES
6 JV CONTAINER
6 CC CONTAINER
16 AR CONTAINER
10 LS CONTAINER
10 QB CONTAINER
10 QP CONTAINER
10 QM CONTAINER

C OF CONTAINER
TREES (TYP.)

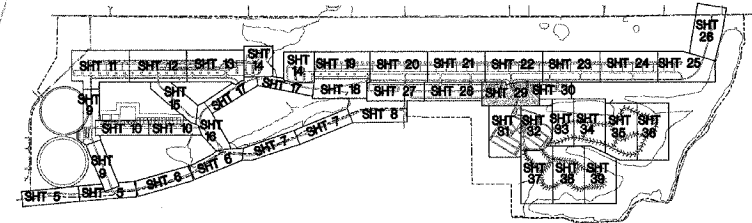
MATCHLINE
CAMPGROUNDS
SEE SHEET 31

22 CONTAINER TREES
5 JV CONTAINER
5 QB CONTAINER
5 BN CONTAINER
5 QP CONTAINER
2 CC CONTAINER

- NOTES:
- LAYOUT CONTAINER TREES AT THE LOCATION DEPICTED "+".
 - TYPICAL SPACING 1S 30' X 30' UNLESS OTHERWISE NOTED.
 - PLACE NO MOW STAKE AT APPROXIMATE LOCATION SHOWN A MINIMUM OF 10' FROM ANY CONTAINER SHRUBS OR TREES



SEE SHEET 31 FOR
PLANT LAYOUT



ILLINOIS DEPARTMENT OF TRANSPORTATION
**PLAN VIEW
CAMPGROUNDS
LANDSCAPING**
PARK ROADS
SECTION DIST. 8 WSC 2006-1
RANDOLPH COUNTY
DRAWN BY: