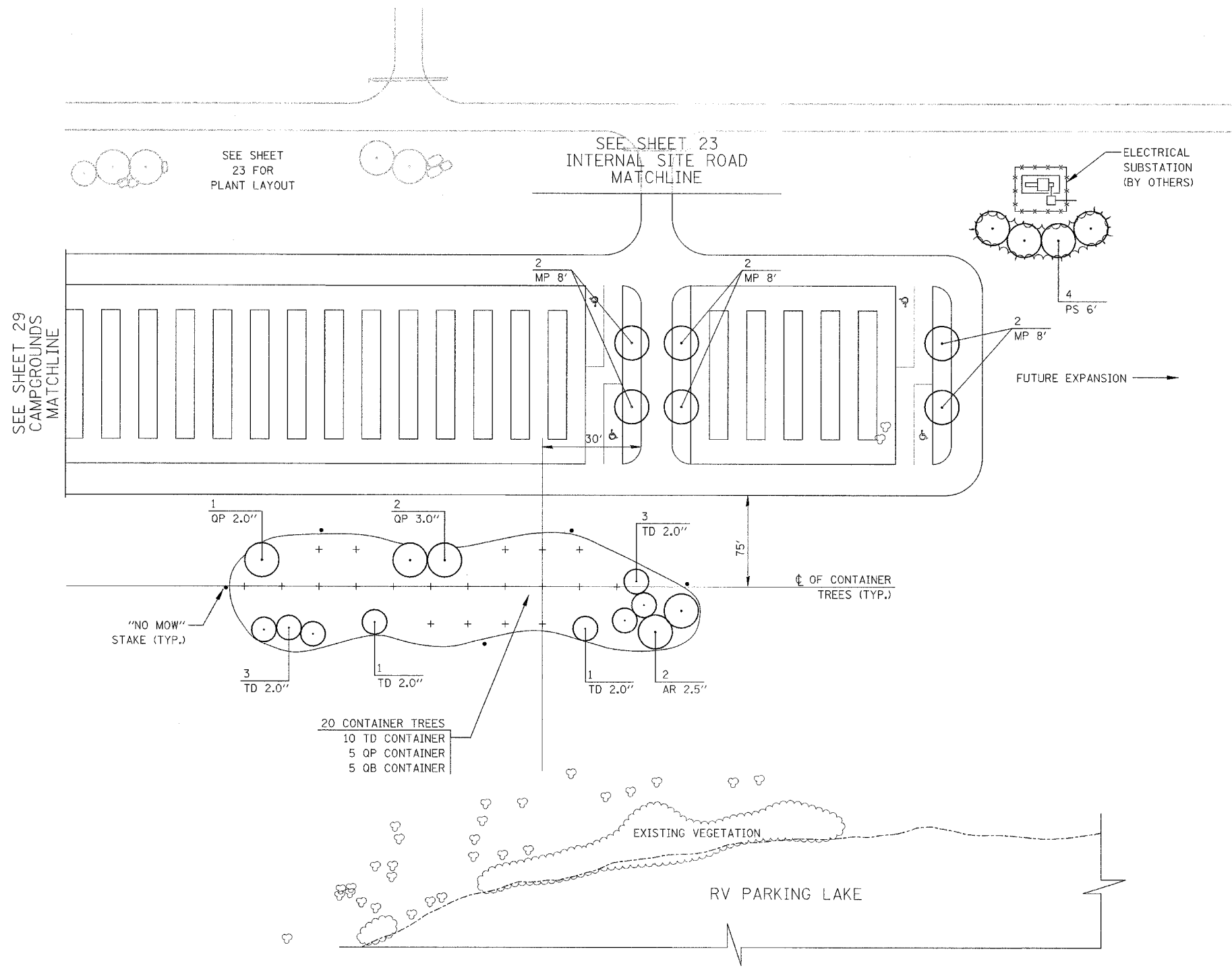


FAP NO.	SECTION	COUNTY	TOTAL SHTS	SHT NO.
PARK ROADS	DIST. 8 WSC 2006-1	RANDOLPH	45	30
STA.		TO STA.		

CONTRACT NO. 76972



SEE SHEET 29  
CAMPGROUNDS  
MATCHLINE

SEE SHEET  
23 FOR  
PLANT LAYOUT

SEE SHEET 23  
INTERNAL SITE ROAD  
MATCHLINE

ELECTRICAL  
SUBSTATION  
(BY OTHERS)

FUTURE CABIN SITES

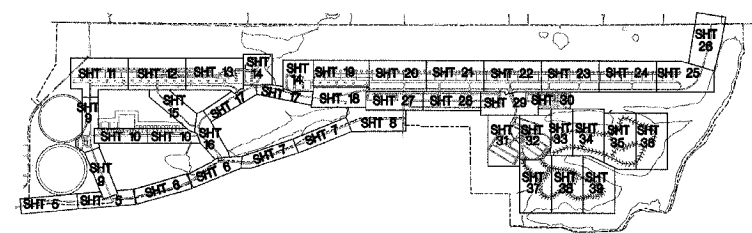

FUTURE EXPANSION

"NO MOW"  
STAKE (TYP.)

CL OF CONTAINER  
TREES (TYP.)

- 20 CONTAINER TREES
- 10 TD CONTAINER
- 5 OP CONTAINER
- 5 OB CONTAINER

- NOTES:
1. LAYOUT CONTAINER TREES AT THE LOCATION DEPICTED "4".
  2. TYPICAL SPACING IS 30' x 30' UNLESS OTHERWISE NOTED.
  3. PLACE NO MOW STAKE AT APPROXIMATE LOCATION SHOWN A MINIMUM OF 10' FROM ANY CONTAINER SHRUBS OR TREES



ILLINOIS DEPARTMENT OF TRANSPORTATION  
**PLAN VIEW  
CAMPGROUNDS  
LANDSCAPING**  
PARK ROADS  
SECTION DIST. 8 WSC 2006-1  
RANDOLPH COUNTY

DRAWN BY: