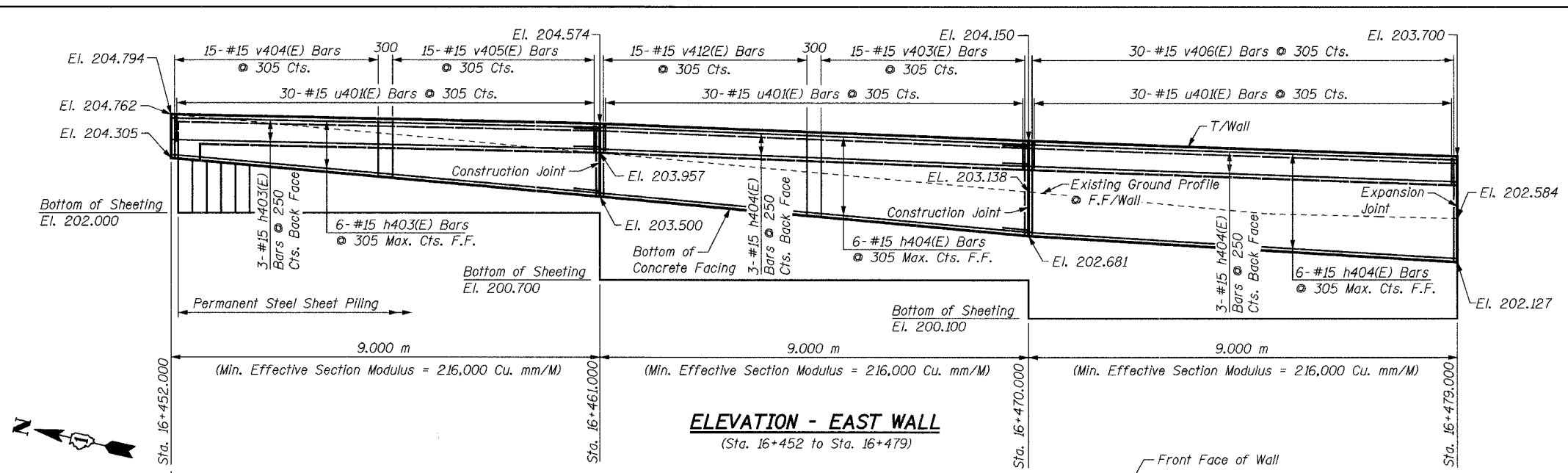
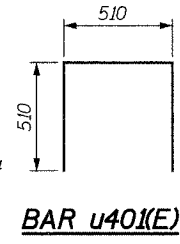
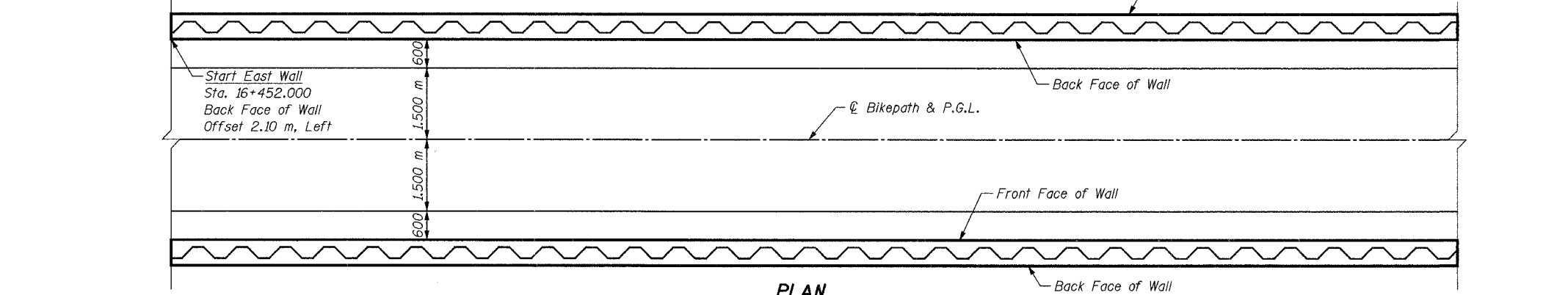


**BILL OF MATERIAL**

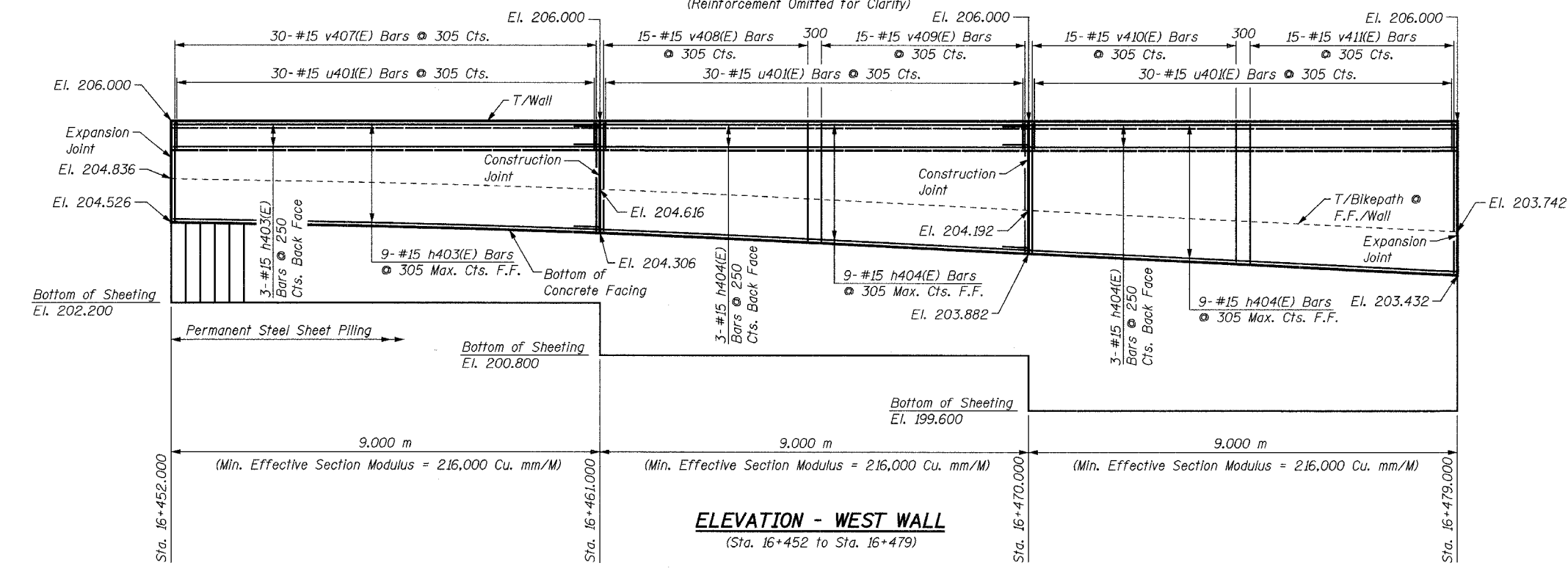
Bar	No.	Size	Length	Shape
h403(E)	21	#15	8.90 m	—
h404(E)	42	#15	9.60 m	—
u401(E)	184	#15	1.53 m	⊏
v403(E)	15	#15	1.37 m	—
v404(E)	19	#15	0.68 m	—
v405(E)	15	#15	0.97 m	—
v406(E)	30	#15	1.47 m	—
v407(E)	30	#15	1.59 m	—
v408(E)	15	#15	1.80 m	—
v409(E)	15	#15	2.01 m	—
v410(E)	15	#15	2.24 m	—
v411(E)	15	#15	2.46 m	—
v412(E)	15	#15	1.17 m	—
Concrete Structures			Cu. M	35.7
Reinforcement Bars, Epoxy Coated			kg	1,820
Structure Excavation			Cu. M	23.8
Permanent Steel Sheet Piling			Sq. M	223
Pipe Handrail			Meter	54



**ELEVATION - EAST WALL**  
(Sta. 16+452 to Sta. 16+479)



**PLAN**  
(Sta. 16+452 to Sta. 16+479)  
(Reinforcement Omitted for Clarity)



**ELEVATION - WEST WALL**  
(Sta. 16+452 to Sta. 16+479)

**NOTES:**  
See Sheet S16 for Notes.

SHEET S17 of S28

REVISIONS		NAME	DATE
NO.	DESCRIPTION		

**URS** 1701 GOLF ROAD, SUITE 1000 TEL (847) 228-0707  
ROLLING MEADOWS, IL 60008 FAX (847) 228-1115

VILLAGE OF ADDISON  
**SALT CREEK GREENWAY TRAIL**  
RET. WALL STA. 16+452 TO 16+479  
PLAN & ELEVATION

DATE: 06/30/05 DRAWN BY: MDS  
DESIGNED BY: MDS CHECKED BY: GAT