

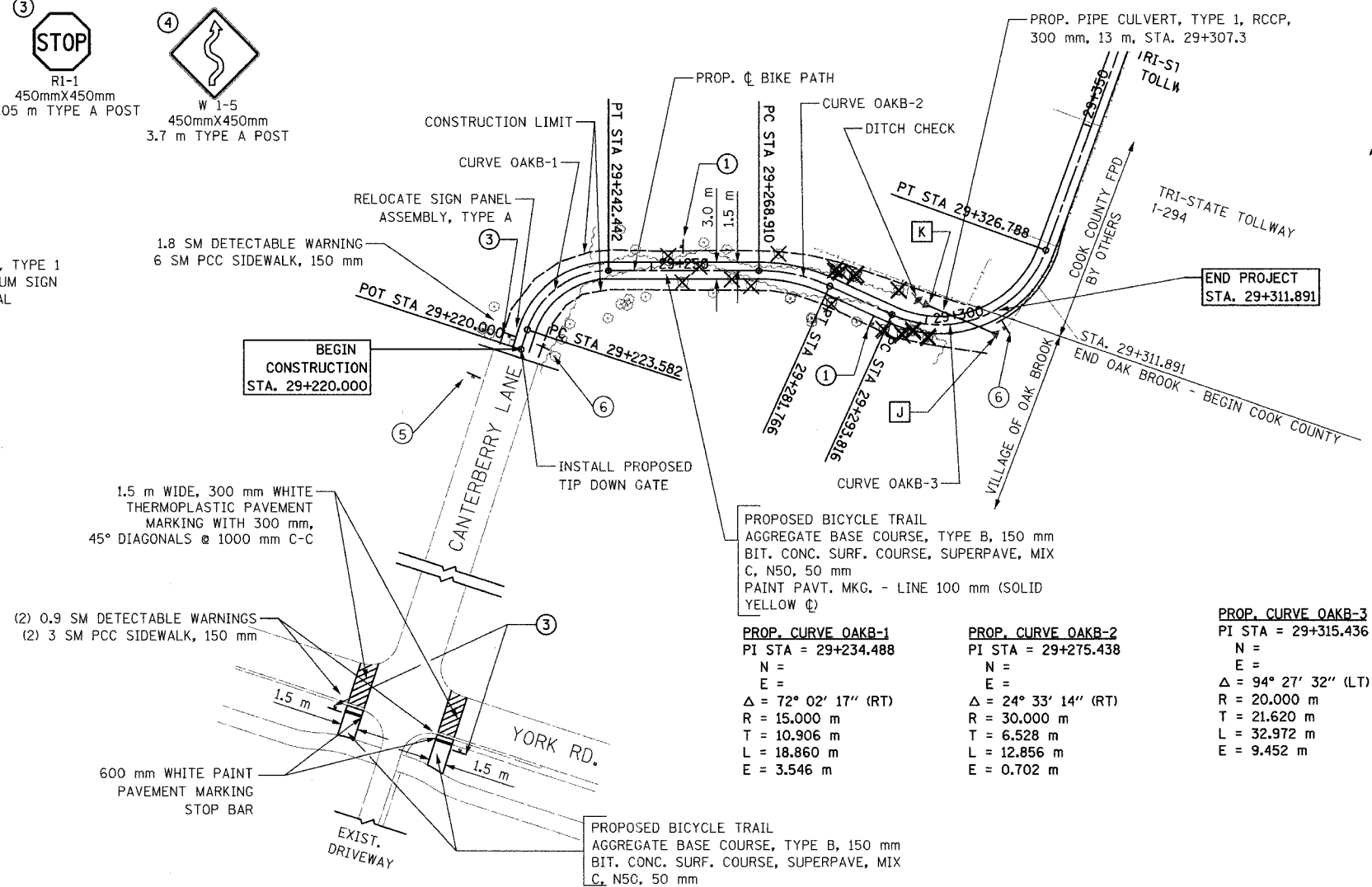
SECTION	COUNTY	TOTAL SHEETS	SHEET NO.
02-00034-00-BT	DUPAGE	108	26
STA.	TO STA.		
IDOT PROJECT NO. M-8003(216)			
SALT CREEK GREENWAY TRAIL			
CONTRACT NO. 83714			

- ① W1-2L
450mmX450mm
3.7 m TYPE A POST
- ② W1-2R
450mmX450mm
3.7 m TYPE A POST
- ③ RI-1
450mmX450mm
3.05 m TYPE A POST
- ④ W 1-5
450mmX450mm
3.7 m TYPE A POST


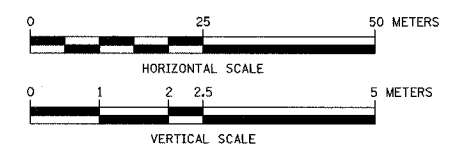
- ⑤ Salt Creek
Trail
Trail Segment Sign
Village of Oak Brook
- ⑥ Salt Creek
Trail
Trail Segment Sign
Village of Oak Brook

SIGN PANELS, TYPE 1 WITH ALUMINUM SIGN POST, SPECIAL (SEE DETAIL)

FOR LEGEND SEE SHEET NO. 21



- J PRECAST REINFORCED CONCRETE FES, 300 mm STA. 29+311.15, 3.9 m RT INV. = 194.10
- K PRECAST REINFORCED CONCRETE FES, 300 mm STA. 29+300.0, 4.0 m LT INV. = 194.50



REVISIONS		
NO.	NAME	DATE

URS 1701 GOLF ROAD, SUITE 1000 TEL. (847) 228-0707
ROLLING MEADOWS, IL 60008 FAX (847) 228-1115

VILLAGE OF OAK BROOK
**SALT CREEK GREENWAY TRAIL
PLAN & PROFILE**
STA. 29+220 TO STA. 29+311.891

DATE: 09/10/04 DRAWN BY: KLM
DESIGNED BY: KLM CHECKED BY: DDL