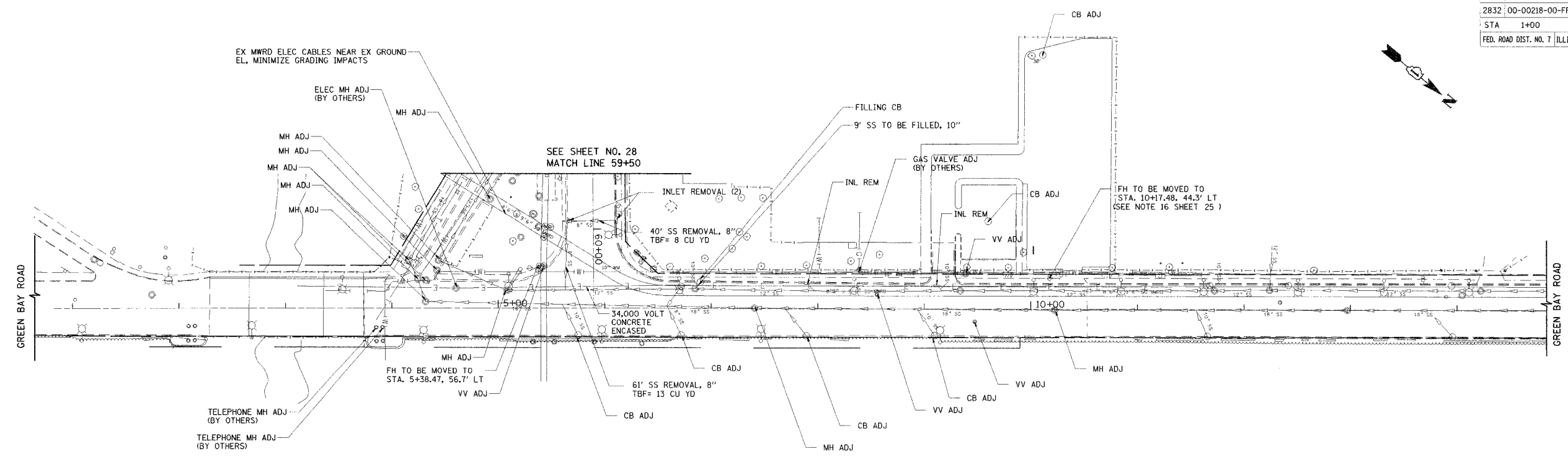
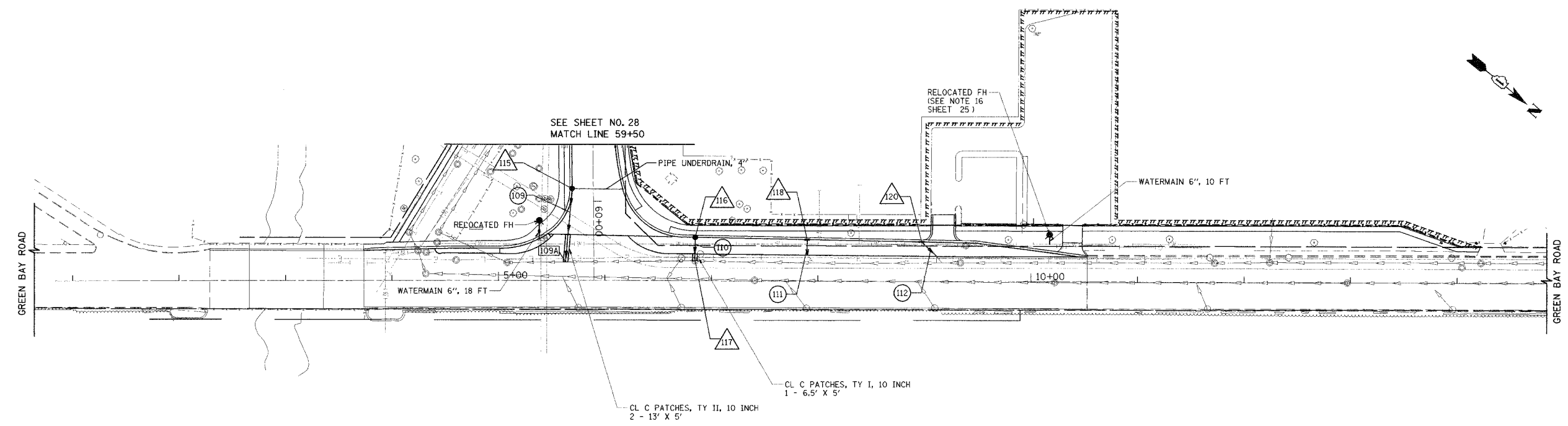


F.A.U.J.	SECTION	COUNTY	TOTAL SHEETS	SHEET NO.
2832	00-00218-00-FP	COOK	108	29
STA 1+00	TO STA 11+00			
FED. ROAD DIST. NO. 7 ILLINOIS FED. AID PROJECT				

CONTRACT NO. 83773



EXISTING



PROPOSED

SCHEDULE OF STORM SEWER STRUCTURES:

STR. NO.	STATION	OFFSET (FT)	TYPE	FRAME & GRATE	RIM ELEV.	NORTH EAST	NORTH WEST	SOUTH EAST	SOUTH WEST
115	59+88.0	20.0 RT	CB TA 4 DIA	T3E&G	598.95	595.22			
116	06+84.6	40.7 LT	CB TA 4 DIA	T3E&G	598.97	595.71			
117	06+84.6	18.6 LT	EX MH	ADJ EX F&G W/ NEW T1F CL	599.57			595.53	
118	07+83.9	38.9 LT	INLETS TA	T3E&G	599.35	596.65			
119	NOT USED								
120	08+97.4	37.0 LT	INLETS TA	T3E&G	598.66	595.98			
121	NOT USED								

SCHEDULE OF STORM SEWER PIPES:

PIPE NO.	ITEM	CLASS	TYPE	SIZE	LENGTH (FT)	SLOPE	T&F (CU YD)
109	SS	WM REOMTS	2	12"	66.7	1.00%	23
110	SS	WM REOMTS	1	12"	18.1	1.00%	4
111	SS	WM REOMTS	1	10"	10.7	5516.17%	0
112	SS	WM REOMTS	1	10"	15.5	3845.03%	0

SCHEDULE OF STORM SEWER TEES AT BLIND CONNECTS:

TEE NO.	TYPE OF TEE	LARGER PIPE INV
109A	RCP, 12" PIPE WITH 12" RISER	594.55

REVISIONS


NAME	DATE
CEC/PAS	5/23/05

ILLINOIS DEPARTMENT OF TRANSPORTATION

DRAINAGE AND UTILITIES PLAN

McCORMICK BOULEVARD
GREEN BAY ROAD
STATION 1+00 TO STATION 11+00

DATE 9/03/04
DRAWN BY GEW
CHECKED BY PAS



1001 PERMETER DRIVE
 SUITE 3025
 SCHMIDT, ILLINOIS 60133
FRAN SYSTEMS CORPORATION