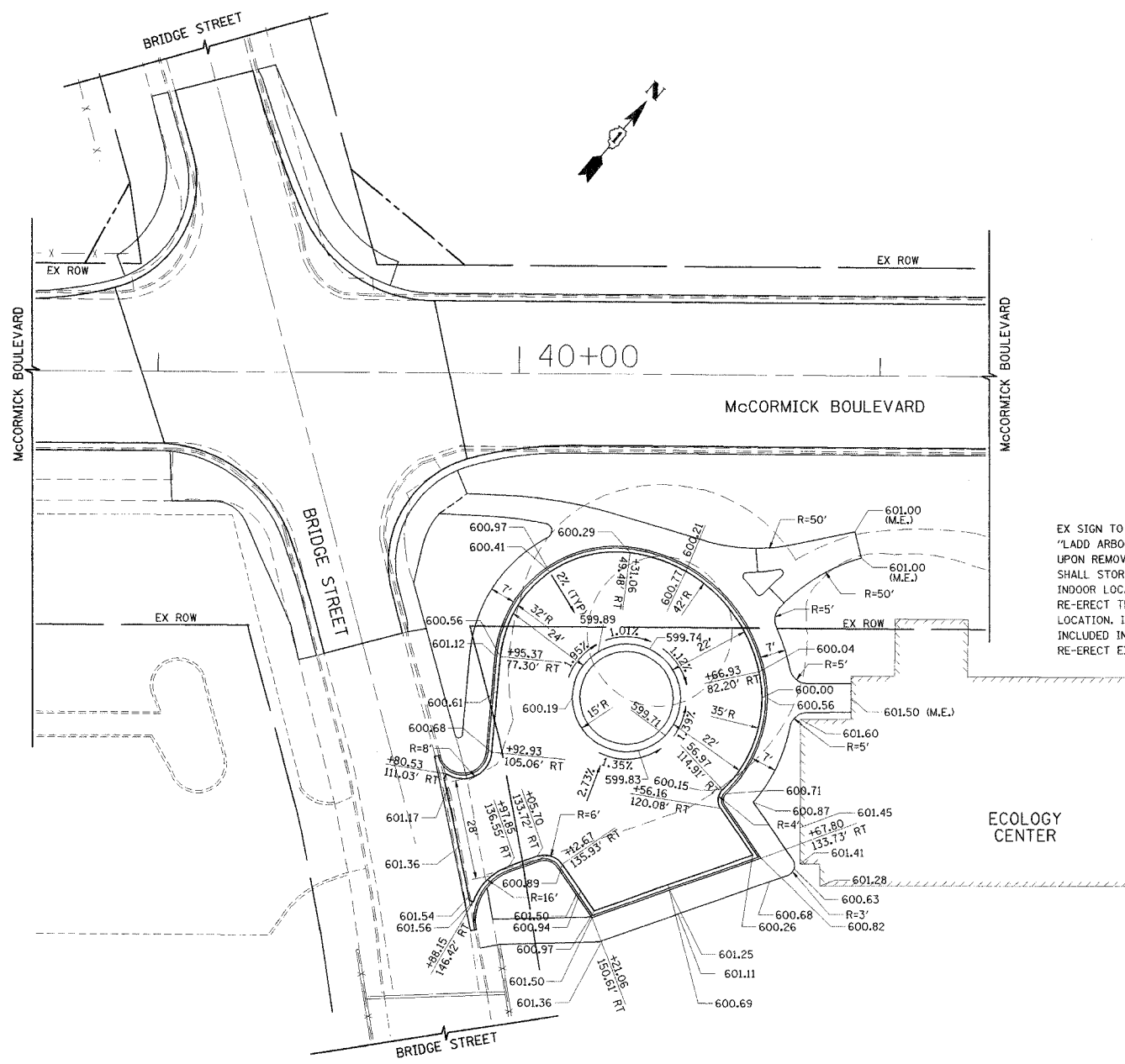
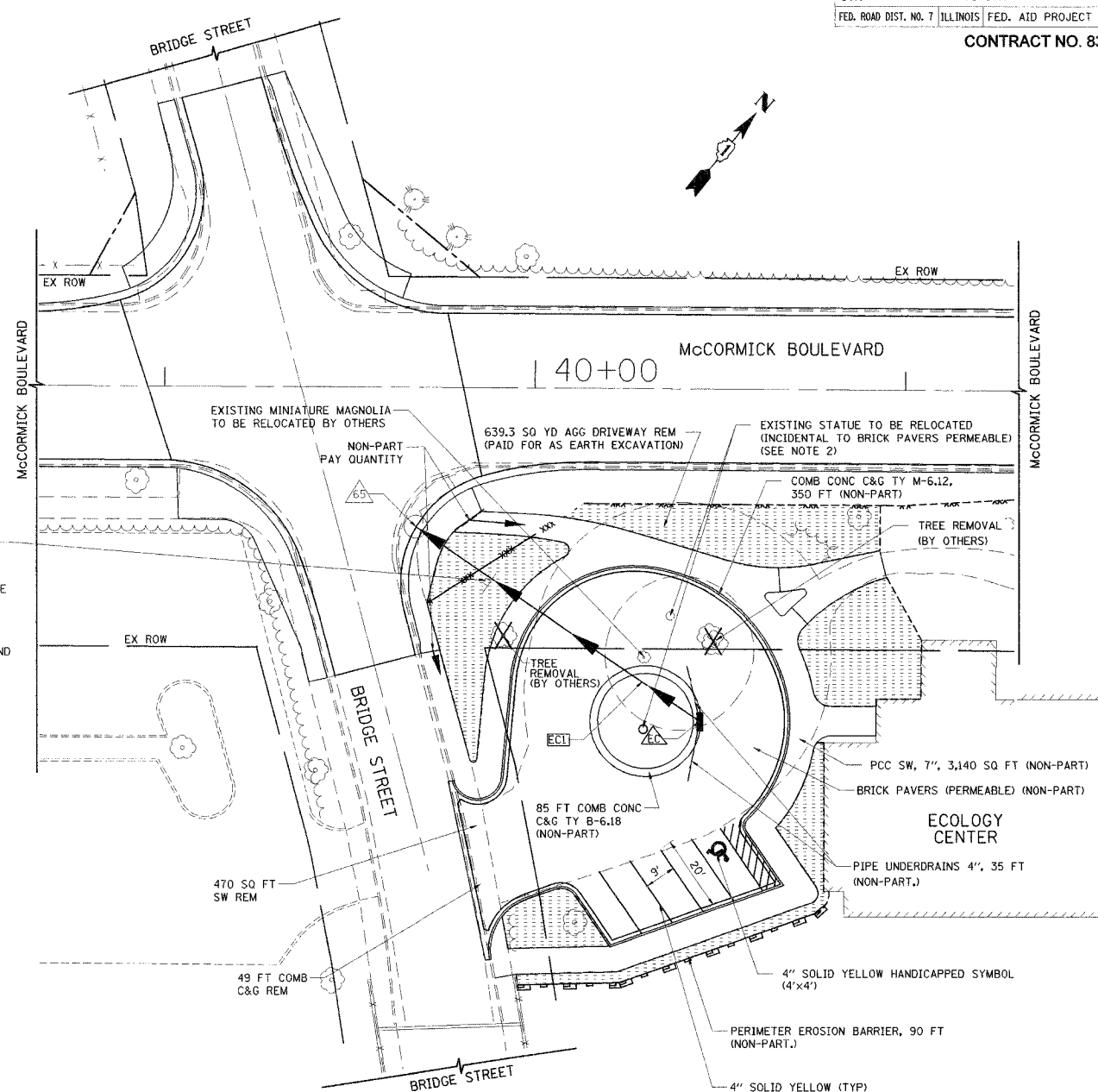


F.A.U.I.	SECTION	COUNTY	TOTAL SHEETS	SHEET NO.
2832	00-00218-00-FF	COOK	108	34
STA	TO STA			
FED. ROAD DIST. NO. 7	ILLINOIS	FED. AID PROJECT		

CONTRACT NO. 83773



GRADING PLAN



LANDSCAPING, PAVEMENT MARKING AND DRAINAGE PLAN

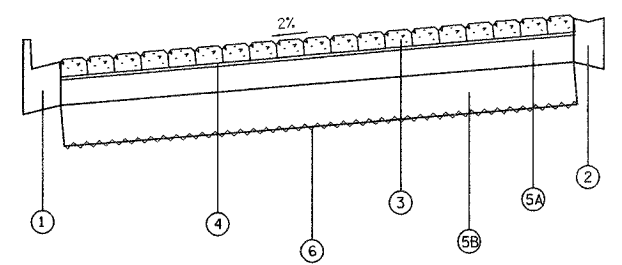
EX SIGN TO REMOVE AND RE-ERECT "LADD ARBORETUM ECOLOGY CENTER". UPON REMOVAL, THE CONTRACTOR SHALL STORE THE SIGN IN A SUITABLE INDOOR LOCATION UNTIL READY TO RE-ERECT THE SIGN AT ITS EXISTING LOCATION. INDOOR STORAGE SHALL BE INCLUDED IN THE COST OF REMOVE AND RE-ERECT EXISTING SIGN.

**LEGEND**

+XX.XX / XX.XX' ( ) STATION AND OFFSET TO PR EOP FROM C of McCormick BLVD (EOP PROPOSED FINISHED GRADE ELEVATION)

[Pattern] TOPSOIL F&P 4" SODDING

- NOTES:**
1. THE WORK ON THIS SHEET SHALL BE DONE DURING STAGE IV FROM AUGUST 19 TO OCTOBER 31.
  2. THE CONTRACTOR SHALL STORE THE STATUE IN A SUITABLE INDOOR LOCATION UNTIL READY TO INSTALL THE STATUE AT ITS PROPOSED LOCATION. THE FINAL LOCATION WILL BE DETERMINED BY THE CITY OF EVANSTON. RELOCATION AND STORAGE OF THE STATUE SHALL BE INCIDENTAL TO BRICK PAVERS (PERMEABLE).



PROPOSED TYPICAL SECTION

- 1 COMB CONC C&G TY B-6.18
- 2 COMB CONC C&G TY M-6.12
- 3 BRICK PAVERS (PERMEABLE)
- 4 BEDDING SAND 1" (FA1 OR FA2)
- 5 AGGREGATE BASE COURSE 15", SPECIAL  
 (A) CA 15, 6"  
 (B) CA 6, 9"
- 6 GEOTECHNICAL FABRIC FOR GROUND STABILIZATION

REVISIONS	
NAME	DATE
CEC	5/23/05

ILLINOIS DEPARTMENT OF TRANSPORTATION

**ECOLOGY CENTER**  
**BRICK PAVER DRIVEWAY**  
 McCormick Boulevard

SCALE: 1"=20'

DATE 9/03/04  
 DRAWN BY GEW  
 CHECKED BY PAS