

140 130 120 110 100 90 80 70 60 50 40 30 20 10 0 10 20 30 40 50 60 70 80 90 100 110 120

| | | | | |
|-----------------------|----------------|---------------------------|-----------------|-------------|
| FAU RTE | SECTION | COUNTY | TOTAL SHEETS | SHEET NO |
| 2832 | 00-00218-00-FP | COOK | 108 | 97 |
| STA. 53+50.00 | | TO STA. 54+74.52 | | |
| FED. ROAD DIST. NO. 1 | | ILLINOIS FED. AID PROJECT | | |

CONTRACT NO. 83773

FINAL SURVEY PLOTTING TEMPLATE AREAS CHECKED

ORIGINAL SURVEY PLOTTING TEMPLATE AREAS CHECKED

54+74.52

54+74.52

PVMT REM = 60.6 SF
CUT = 12.7 SF
FILL = 0.3 SF

54+00.00

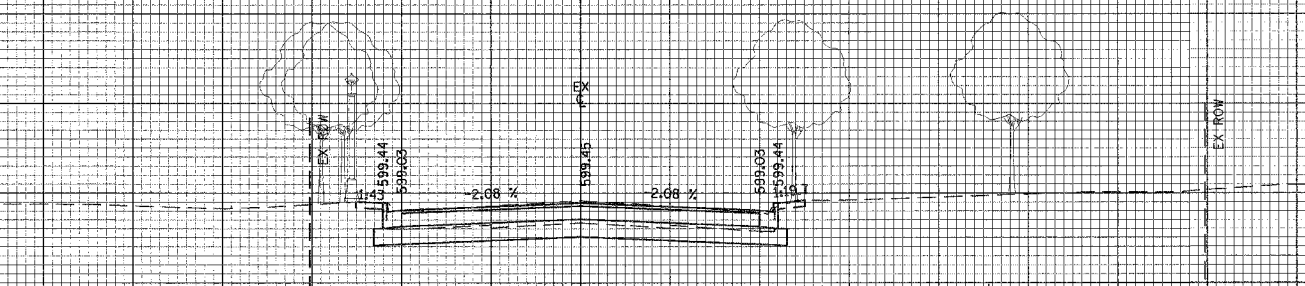
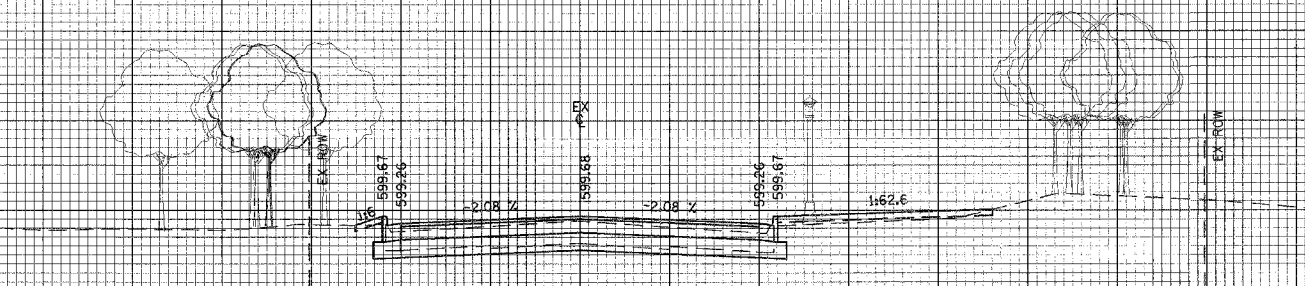
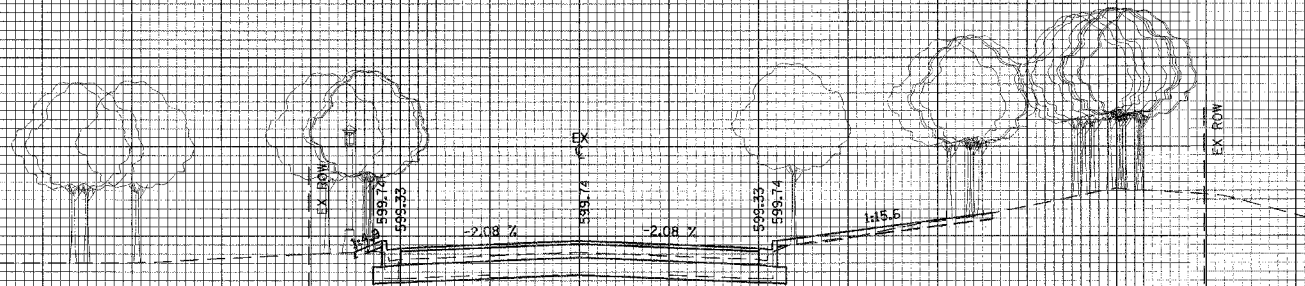
54+00.00

PVMT REM = 60.7 SF
CUT = 20.5 SF
FILL = 3.0 SF

53+50.00

53+50.00

PVMT REM = 60.3 SF
CUT = 39.7 SF
FILL = 0.0 SF



ILLINOIS DEPARTMENT OF TRANSPORTATION
CITY OF EVANSTON

CROSS SECTIONS
McCORMICK BOULEVARD

| REVISIONS | |
|-----------|------|
| NAME | DATE |
| | |
| | |
| | |

HORIZ. 10 0 10
VERT. 5 0 5
SCALE IN FEET

DATE 9/03/04
DRAWN BY EDM
CHECKED BY PAS