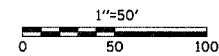


NOTE: SEE RIGHT OF WAY PLAN SHEETS FOR RIGHT OF WAY AND EASEMENT INFORMATION

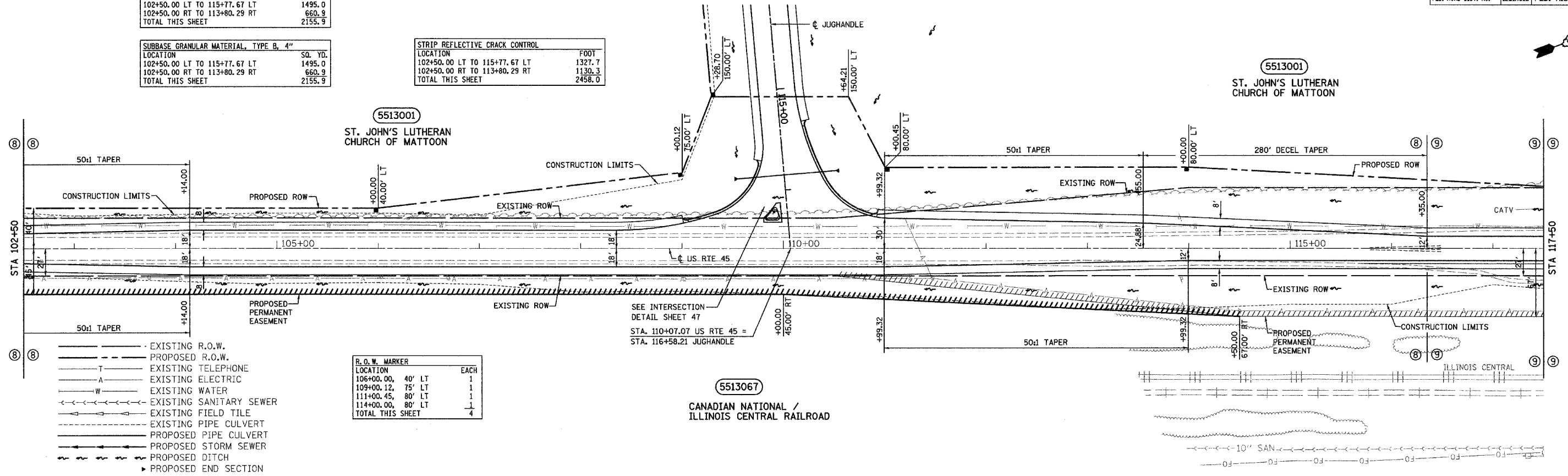


F.A.S. RTE.	SECTION	COUNTY	TOTAL SHEETS	SHEET NO.
642	99-00124-01-PV	COLES	157	33
STA. 102+50		TO STA. 117+50		
FED. ROAD DIST. NO.		ILLINOIS FED. AID PROJECT		

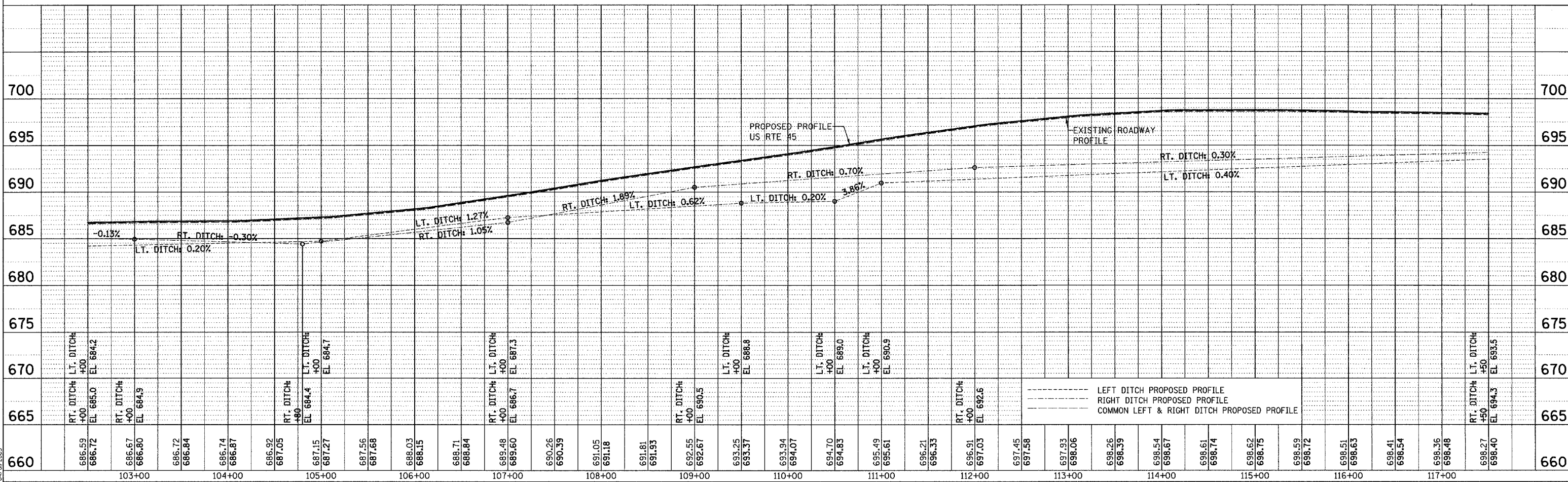
BIT. CONC. BASE COURSE, SUPERPAVE, 9"	
LOCATION	SQ. YD.
102+50.00 LT TO 115+77.67 LT	1495.0
102+50.00 RT TO 113+80.29 RT	660.9
TOTAL THIS SHEET	2155.9

SUBBASE GRANULAR MATERIAL, TYPE B, 4"	
LOCATION	SQ. YD.
102+50.00 LT TO 115+77.67 LT	1495.0
102+50.00 RT TO 113+80.29 RT	660.9
TOTAL THIS SHEET	2155.9

STRIP REFLECTIVE CRACK CONTROL	
LOCATION	FOOT
102+50.00 LT TO 115+77.67 LT	1327.7
102+50.00 RT TO 113+80.29 RT	1130.3
TOTAL THIS SHEET	2458.0



R.O.W. MARKER	
LOCATION	EACH
106+00.00, 40' LT	1
109+00.12, 75' LT	1
111+00.45, 80' LT	1
114+00.00, 80' LT	1
TOTAL THIS SHEET	4



DRAWN BY: S.F.  
 CHECKED BY: M.E.D.  
 TUG PROJ. #397022-5  
 SHEET PLOT: P1-W.dgn  
 07/22/05