
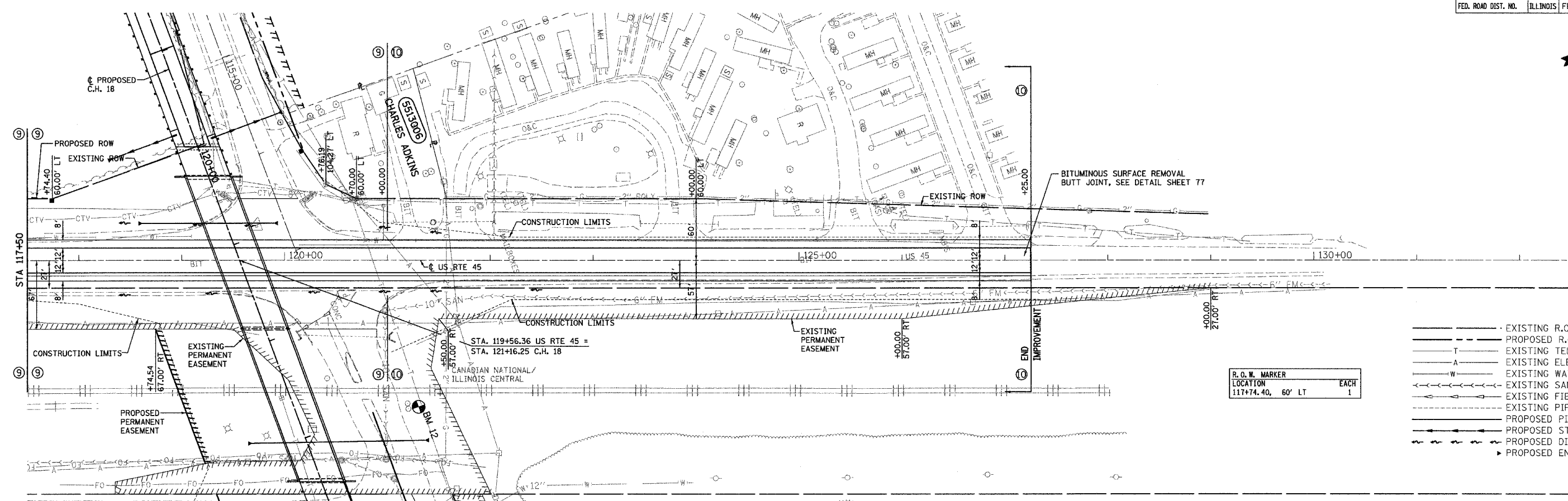


F.A.S. RTE.	SECTION	COUNTY	TOTAL SHEETS	SHEET NO.
642	99-00124-01-PV	COLES	157	34
STA. 117+50 TO STA. 132+50				
FED. ROAD DIST. NO.		ILLINOIS	FED. AID PROJECT	



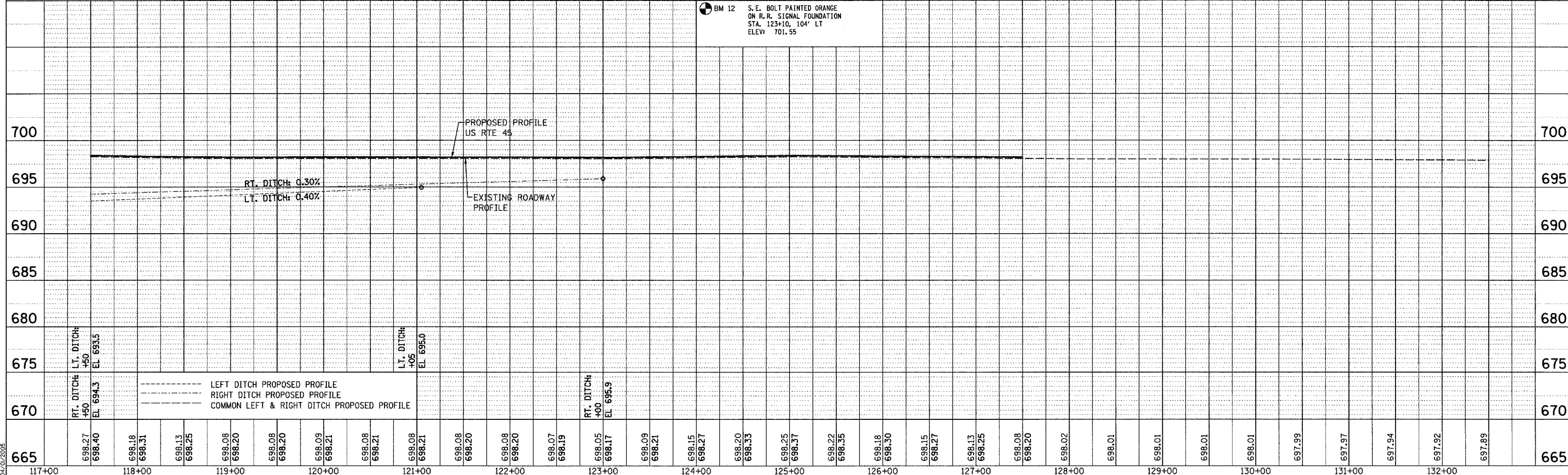
NOTE: SEE RIGHT OF WAY PLAN SHEETS FOR RIGHT OF WAY AND EASEMENT INFORMATION



- EXISTING R.O.W.
- - - PROPOSED R.O.W.
- T — EXISTING TELEPHONE
- A — EXISTING ELECTRIC
- W — EXISTING WATER
- EXISTING SANITARY SEWER
- EXISTING FIELD TILE
- - - EXISTING PIPE CULVERT
- - - PROPOSED PIPE CULVERT
- PROPOSED STORM SEWER
- - - PROPOSED DITCH
- ▶ PROPOSED END SECTION

R.O.W. MARKER
LOCATION 117+74.40, 60' LT
EACH 1

BM 12 S.E. BOLT PAINTED ORANGE ON R.R. SIGNAL FOUNDATION STA. 123+10, 104' LT ELEV: 701.55



DRAWN BY: S.F. CHK'D BY: M.D. TUG. PROJ. #197022-5 11/13/2025 SHEET PLOT - W.dgn