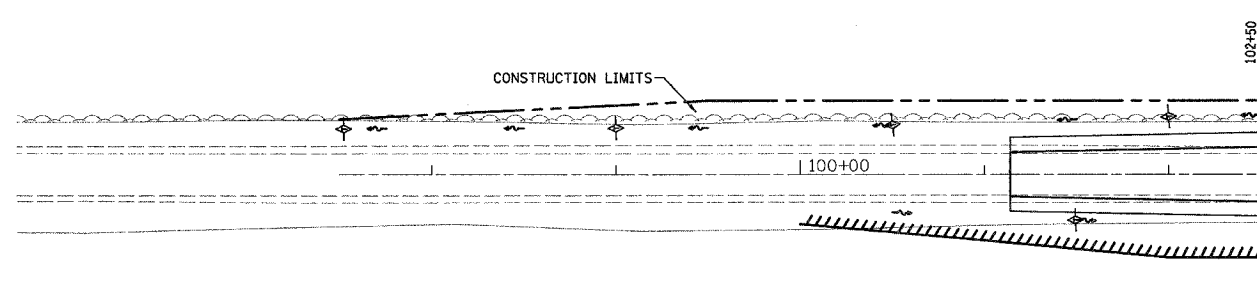
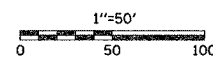


F.A.S. RTE.	SECTION	COUNTY	TOTAL SHEETS	SHEET NO.
642	99-00124-01-PV	COLES	157	70
STA. 98+00		TO STA. 117+50		
FED. ROAD DIST. NO.		ILLINOIS FED. AID PROJECT		

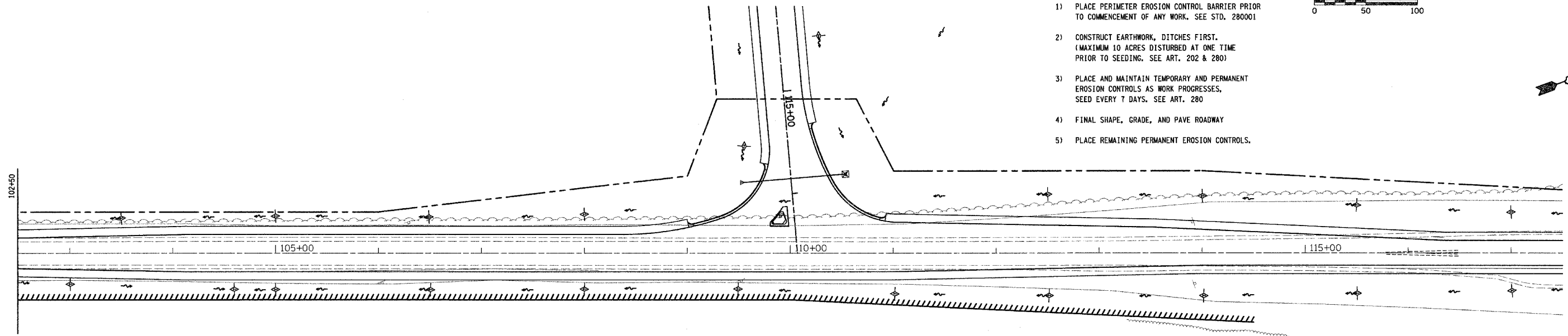



- INTENDED SEQUENCE**
- 1) PLACE PERIMETER EROSION CONTROL BARRIER PRIOR TO COMMENCEMENT OF ANY WORK. SEE STD. 280001
 - 2) CONSTRUCT EARTHWORK, DITCHES FIRST. (MAXIMUM 10 ACRES DISTURBED AT ONE TIME PRIOR TO SEEDING. SEE ART. 202 & 280)
 - 3) PLACE AND MAINTAIN TEMPORARY AND PERMANENT EROSION CONTROLS AS WORK PROGRESSES, SEED EVERY 7 DAYS. SEE ART. 280
 - 4) FINAL SHAPE, GRADE, AND PAVE ROADWAY
 - 5) PLACE REMAINING PERMANENT EROSION CONTROLS.

- TEMPORARY INLET PROTECTION
- TEMPORARY DITCH CHECK
- PERIMETER EROSION BARRIER
- EROSION CONTROL BLANKET
- RIP RAP
- SEEDING CLASS 7



- INTENDED SEQUENCE**
- 1) PLACE PERIMETER EROSION CONTROL BARRIER PRIOR TO COMMENCEMENT OF ANY WORK. SEE STD. 280001
 - 2) CONSTRUCT EARTHWORK, DITCHES FIRST. (MAXIMUM 10 ACRES DISTURBED AT ONE TIME PRIOR TO SEEDING. SEE ART. 202 & 280)
 - 3) PLACE AND MAINTAIN TEMPORARY AND PERMANENT EROSION CONTROLS AS WORK PROGRESSES, SEED EVERY 7 DAYS. SEE ART. 280
 - 4) FINAL SHAPE, GRADE, AND PAVE ROADWAY
 - 5) PLACE REMAINING PERMANENT EROSION CONTROLS.



TEMPORARY DITCH CHECKS	
LOCATION	EACH
97+50, LT	1
99+00, LT	1
100+50, LT	1
101+50, RT	1
102+00, LT	1
103+00, RT	1
103+50, LT	1
104+50, RT	1
105+00, RT	1
105+00, LT	1
106+50, LT	1
106+50, RT	1
108+00, RT	1
108+00, LT	1
109+50, RT	1
111+00, RT	1
112+50, LT	1
112+50, RT	1
114+00, RT	1
114+00, LT	1
115+50, RT	1
115+50, LT	1
117+00, RT	1
117+00, LT	1
TOTAL THIS SHEET	24

- TEMPORARY INLET PROTECTION
- TEMPORARY DITCH CHECK
- PERIMETER EROSION BARRIER
- EROSION CONTROL BLANKET
- RIP RAP
- SEEDING CLASS 7

REVISIONS	
NAME	DATE

ILLINOIS DEPARTMENT OF TRANSPORTATION

EROSION CONTROL PLAN

SCALE: VERT. 1" = 50'
 HORIZ. 1" = 50'
 DATE 04/01/2005

DRAWN BY RLH
 CHECKED BY MED

TUC PROJ #1817022-5
 11 SHEETS TOTAL
 04/01/2005