
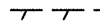



- LEGEND**
-  PAVEMENT REMOVAL
 -  LINEAR REMOVAL ITEM
 -  TREE REMOVAL
- SEE SCHEDULE OF QUANTITIES FOR STATION / OFFSETS

FILE NAME: g:\proj\sect\202105_011\sect\var\1\veh\0168f9g-25\skt-r-rem02.dgn



USER NAME = 2bookd
 PLOT SCALE = 50.00 ft / IN.
 PLOT DATE = 10/11/2011

DESIGNED - DJB
 DRAWN - ENTRAN
 CHECKED - DAK
 DATE - 09/07/11

REVISED -
 REVISED -
 REVISED -
 REVISED -

**STATE OF ILLINOIS
 DEPARTMENT OF TRANSPORTATION**

**PUMP STATION 24 STORM SEWER IMPROVEMENTS
 REMOVAL PLAN**

SCALE: 50.00 ft / IN. SHEET NO. OF SHEETS STA. TO STA.

F.A.I. RTE.	SECTION	COUNTY	TOTAL SHEETS	SHEET NO.
190	0102.5-T	COOK	41	11
FED. ROAD DIST. NO. 1 ILLINOIS FED. AID PROJECT			CONTRACT NO. 60F90	