

F.A.P. RTE.	SECTION	COUNTY	TOTAL SHEETS	SHEET NO.
339	116 Y-1-R-1	COOK	122	1
FED ROAD DIST No. 1 ILLINOIS		CONTRACT No. 60135		

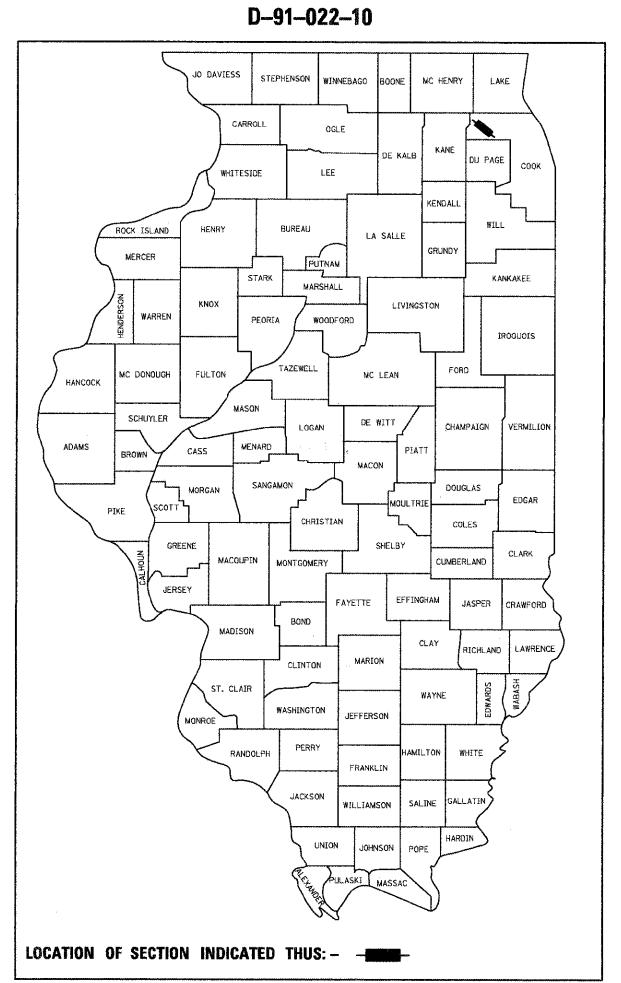
**STATE OF ILLINOIS**  
**DEPARTMENT OF TRANSPORTATION**  
**DIVISION OF HIGHWAYS**

**PROPOSED**  
**HIGHWAY PLANS**

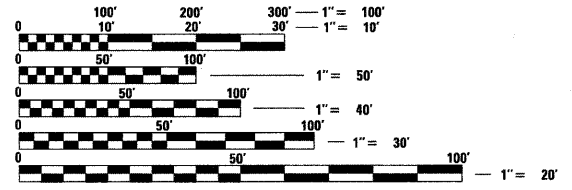
**FAP 339 – IL ROUTE 62 (ALGONQUIN ROAD)**  
**SECTION: 116 Y-1-R-1**  
**PROJECT NO: ACNHF-0339 (029)**  
**EASTINGS WAY TO PENNY ROAD**  
**ADDITIONAL LANES, RETAINING WALLS,**  
**RECONSTRUCTION & VERTICAL REALIGNMENT**  
**COOK COUNTY**  
**C-91-022-10**

FOR INDEX OF SHEETS, SEE SHEET NO. 2

**TRAFFIC DATA:**  
**EXISTING ADT IL 62 (ALGONQUIN ROAD) 25000 (2003)**  
**POSTED SPEED = 45 MPH**



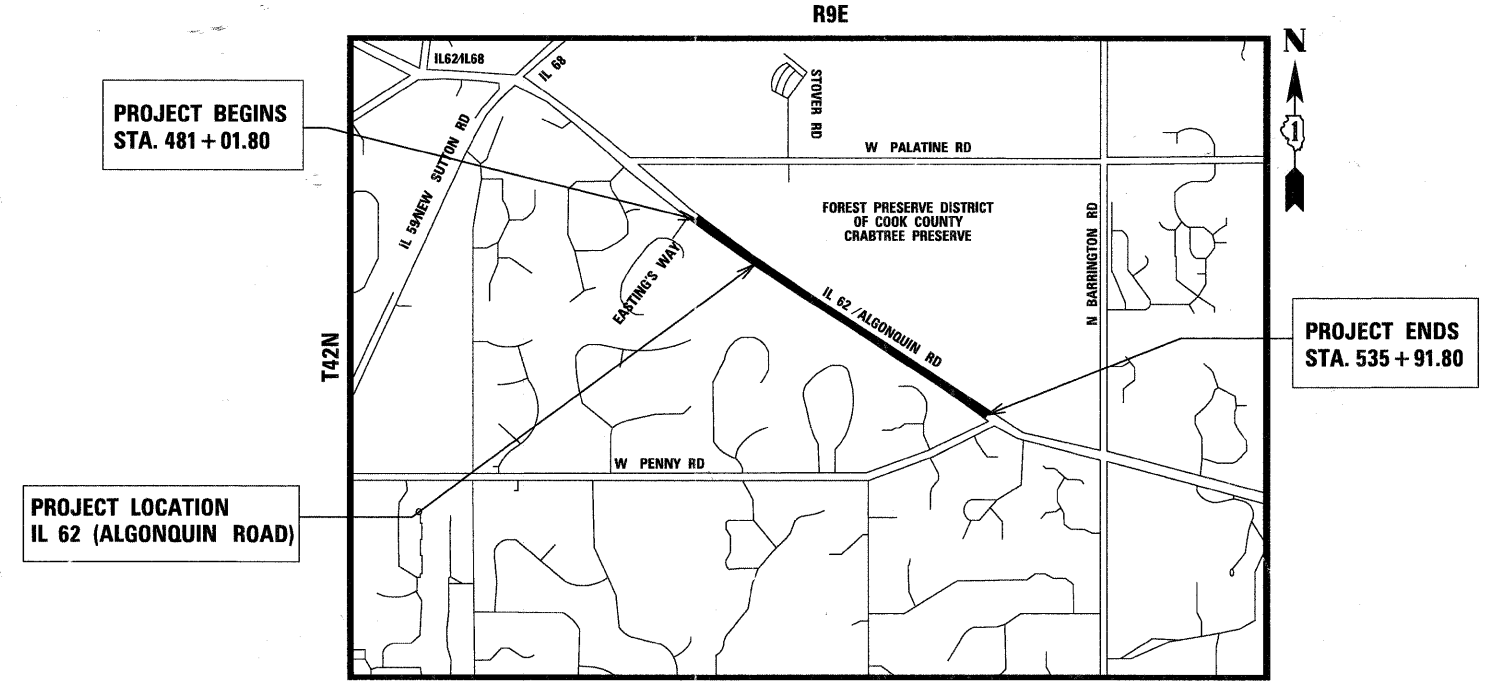
**PROJECT IS LOCATED IN THE VILLAGE OF SOUTH BARRINGTON**



FULL SIZE PLANS HAVE BEEN PREPARED USING STANDARD ENGINEERING SCALES. REDUCED SIZED PLANS WILL NOT CONFORM TO STANDARD SCALES. IN MAKING MEASUREMENTS ON REDUCED PLANS, THE ABOVE SCALES MAY BE USED.

J.U.L.I.E.  
 JOINT UTILITY LOCATION INFORMATION FOR EXCAVATION  
 1-800-892-0123 OR 811

**PROJECT MANAGER KIM HARVEY (847) 705-4055**  
**PROJECT ENGINEER SUNG BYUN (847) 705-4288**  
**CONTRACT NO. 60135**



**SECTIONS 22 & 23**  
**BARRINGTON TOWNSHIP**  
**LOCATION MAP**  
**NOT TO SCALE**

**GROSS AND NET LENGTH OF PROJECT = 5490.00 FEET = 1.04 MILES**

STATE OF ILLINOIS  
 DEPARTMENT OF TRANSPORTATION  
 DIVISION OF HIGHWAYS

SUBMITTED JUNE 23 2011


*Diana M. O'Keefe* DEPUTY DIRECTOR OF HIGHWAYS, REGION ENGINEER  
October 14 2011

*Scott E. Stitt, P.E.* acting ENGINEER OF DESIGN AND ENVIRONMENT  
October 14 2011

*Christine M. Reed* DIRECTOR OF HIGHWAYS, CHIEF ENGINEER

**PRINTED BY THE AUTHORITY OF THE STATE OF ILLINOIS**

**Primera**  
 100 S. WACKER DRIVE SUITE 700 CHICAGO IL 60606.  
 P:312-606-0910 F:312-606-0415



*Ted W. Lachus* 6-24-2011  
**TED W. LACHUS, P.E.** DATE  
 EXPIRES 11-30-2011