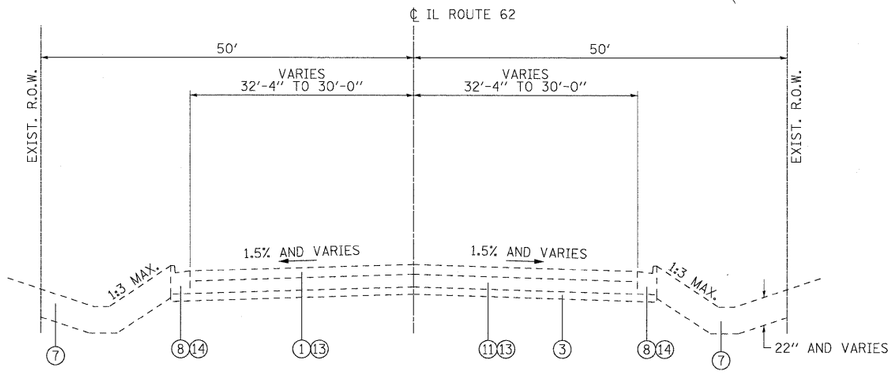

EXISTING TYPICAL SECTION

ILLINOIS ROUTE 62 (ALGONQUIN ROAD)
STA. 481+01.80 TO STA 482+00

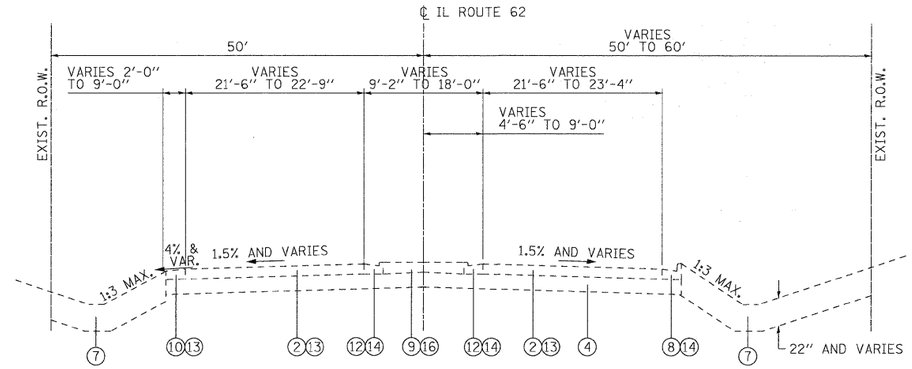

EXISTING TYPICAL SECTION

ILLINOIS ROUTE 62 (ALGONQUIN ROAD)
STA. 533+26 TO STA 535+91.80

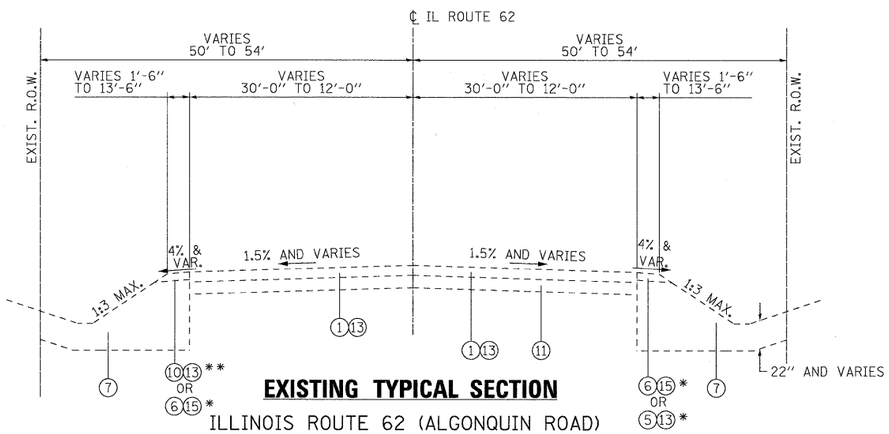

EXISTING TYPICAL SECTION

ILLINOIS ROUTE 62 (ALGONQUIN ROAD)
STA. 482+00 TO STA 526+01

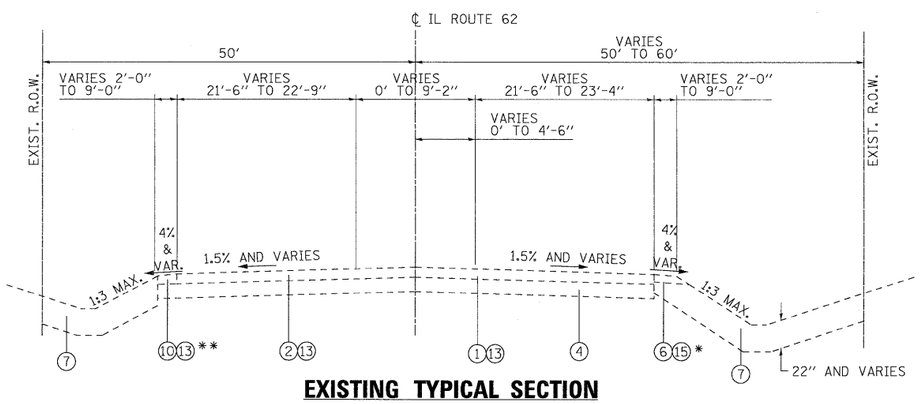

EXISTING TYPICAL SECTION

ILLINOIS ROUTE 62 (ALGONQUIN ROAD)
STA. 526+01 TO STA 533+26

EXISTING LEGEND

1. HMA SURFACE/BINDER, 4" AND VARIES
2. PCC PAVEMENT, 9 1/4"
3. GRANULAR SUB-BASE, 4"
4. AGGREGATE SUB-GRADE, 12"
5. HMA SHOULDER, 6" AND VARIES
6. AGGREGATE SHOULDER
7. REMOVAL AND DISPOSAL OF UNSUITABLE MATERIAL
8. CONC. CURB & GUTTER, B-6.24
9. HMA MEDIAN
10. PCC SHOULDER
11. PCC BASE COURSE (7 1/4" TO 10 1/4")
12. CONC. CURB & GUTTER, M2-24
13. PAVEMENT REMOVAL
14. CONC. CURB & GUTTER REMOVAL
15. EARTH EXCAVATION
16. MEDIAN REMOVAL

NOTES

* SHOULDER MATERIAL FROM STA. 482+00 TO STA. 522+18 IS HOT-MIX ASPHALT. SHOULDER MATERIAL FROM STA. 522+18 TO STA. 533+24 IS AGGREGATE.

** SHOULDER MATERIAL FROM STA. 482+00 TO STA. 495+32 IS HOT-MIX ASPHALT, SHOULDER MATERIAL FROM STA. 495+32 TO STA 520+01 IS AGGREGATE, AND SHOULDER MATERIAL FROM STA. 520+01 TO STA. 535+92 IS PCC.

PLAN	BY	DATE
SURVEYED		
PLOTTED		
ALIGNMENT CHECKED		
RT. OF WAY CHECKED		
CADD FILE NAME		
NOTE BOOK NO.		

PLAN	BY	DATE
SURVEYED		
PLOTTED		
ALIGNMENT CHECKED		
RT. OF WAY CHECKED		
CADD FILE NAME		
NOTE BOOK NO.		