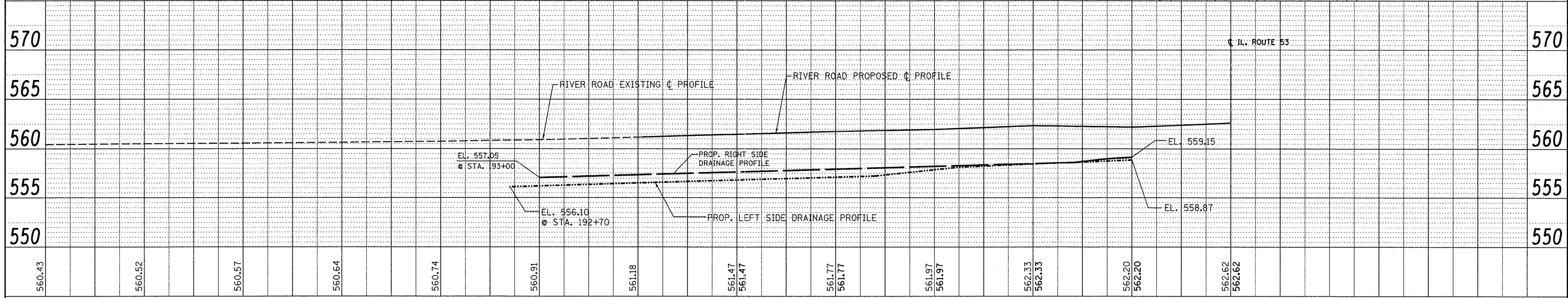
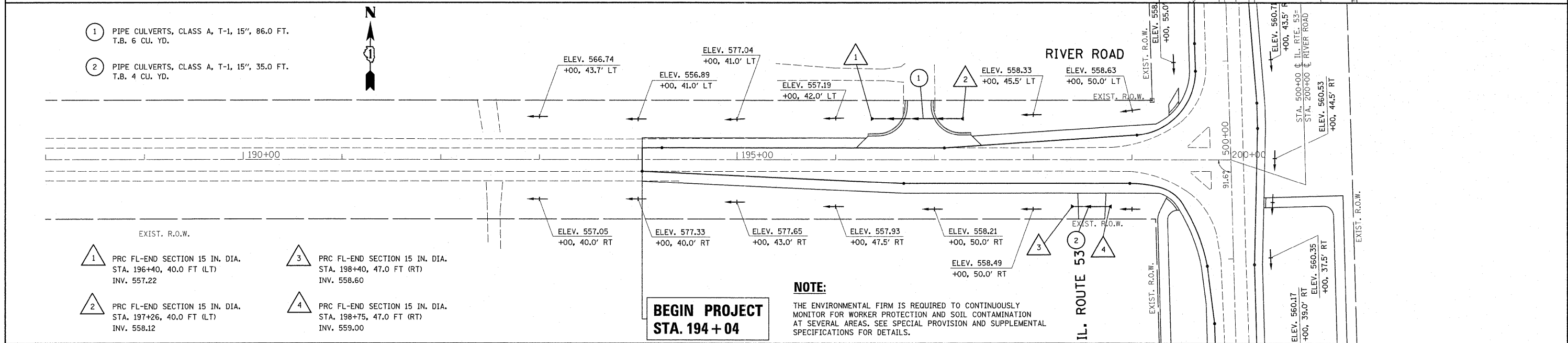
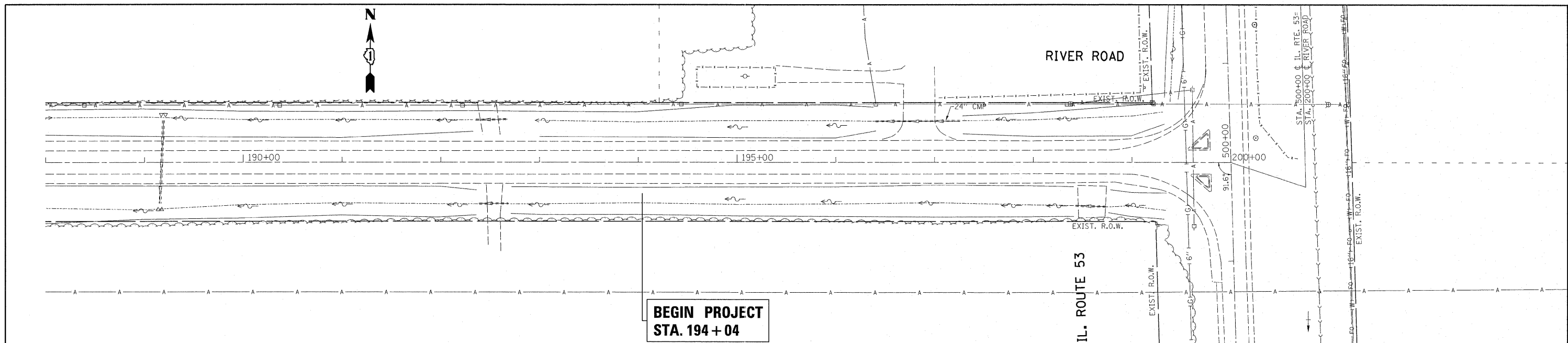


PLAN	SURVEYED	BY	DATE
	PLOTTED		
	NOTE BOOK		
	NO.		
	CADD FILE NAME		

PROFILE	SURVEYED	BY	DATE
	PLOTTED		
	NOTE BOOK		
	NO.		
	STRUCTURE		
	NOTATIONS		
	CHKD		



FILE NAME = P1422009-ah-drain.dgn	USER NAME = becker-tcm	DESIGNED -	REVISED -	EXISTING & PROPOSED DRAINAGE AND UTILITY PLAN				F.A.P. RTE. 846	SECTION 4-N-3	COUNTY WILL	TOTAL SHEETS 68	SHEET NO. 24
	PLOT SCALE = 50.0000' / 1" =	DRAWN -	REVISED -	IL. ROUTE 53 AT RIVER ROAD				CONTRACT NO. 60L42		ILLINOIS FED. AID PROJECT		
	PLOT DATE = 8/23/2011	CHECKED -	REVISED -	HOR. SCALE: 1"=5'				SHEET NO. OF SHEETS		STA. 186+00.00 TO STA. 200+00.00		
		DATE -	REVISED -	VER. SCALE: 1"=50'								