

**STAGE IB DECK PATCHING SCHEDULE**

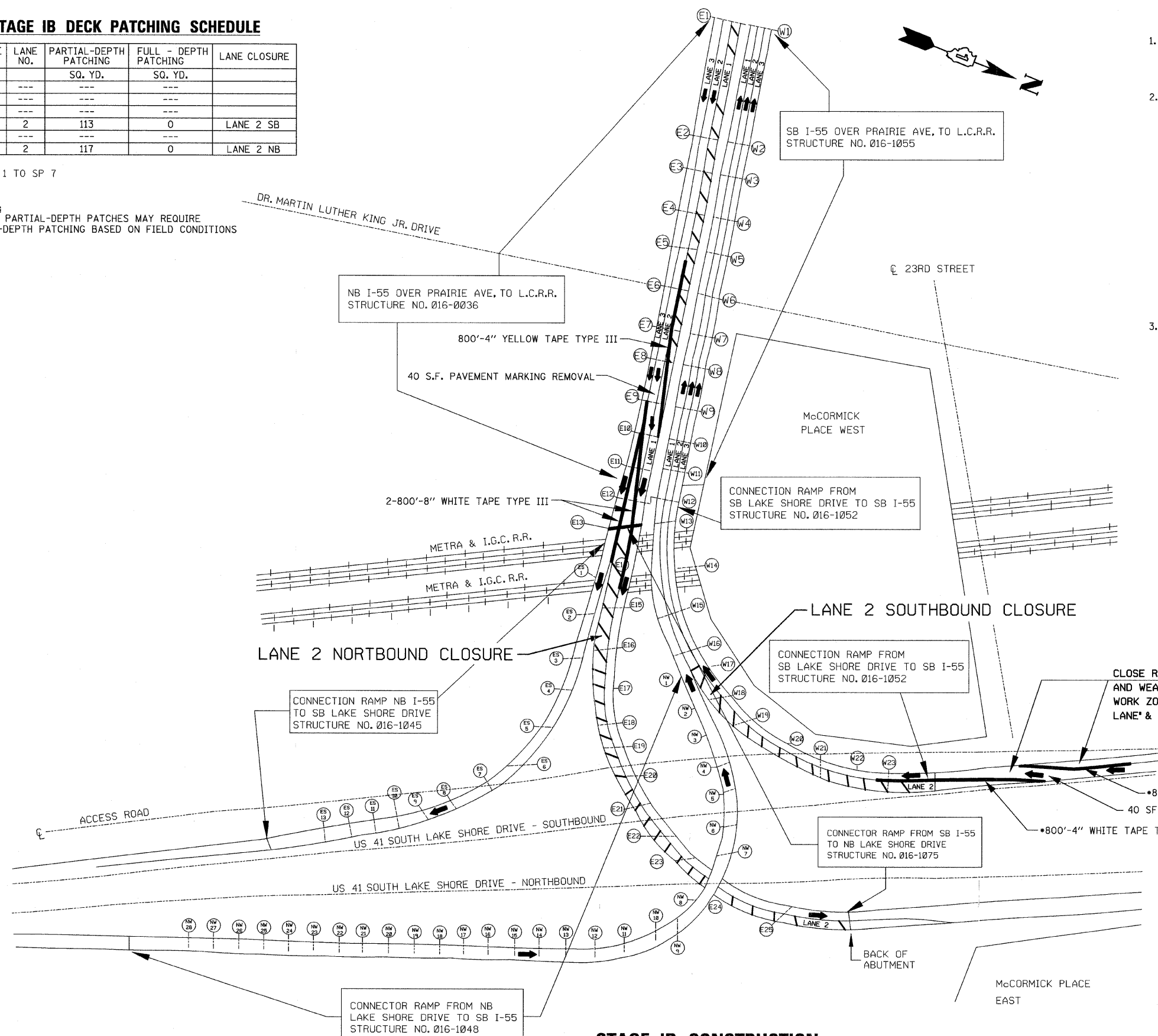
STRUCTURE NO.	LANE NO.	PARTIAL-DEPTH PATCHING SQ. YD.	FULL-DEPTH PATCHING SQ. YD.	LANE CLOSURE
016-0036	---	---	---	
016-1045	---	---	---	
016-1048	---	---	---	
* 016-1052	2	113	0	LANE 2 SB
016-1055	---	---	---	
016-1075	2	117	0	LANE 2 NB

\* SPAN SP 1 TO SP 7



**NOTE:**  
SOME PARTIAL-DEPTH PATCHES MAY REQUIRE FULL-DEPTH PATCHING BASED ON FIELD CONDITIONS

**STAGE IB TRAFFIC CONTROL NOTES**

- LANE 2 NB (SN 016-1075) AND LANE 2 SB (SN 016-1052) CLOSURES WILL BE ALLOWED AS NOTED IN THE SPECIAL PROVISION "KEEPING EXPRESSWAY OPEN TO TRAFFIC".
- LANE 2 NB (SN 016-1075)
  - PATCHING DURING STAGE IB WILL ONLY BE ALLOWED IN THE RIGHT LANE OF (SN 016-1075) WHERE THE LANE IS ADJACENT TO THE PARAPET WALL.
  - TRAFFIC CONTROL:  
LANE 2 NB (SN 016-1075) SHALL BE CLOSED AS SHOWN. LOCATE WEAVE TO ALLOW PATCHING IN THE GORE AREA & LANE 2 ADJACENT TO THE GORE AREA.  
  
LANE 1 SHALL BE CLOSED AND TRAFFIC APPROACHING THE WORK ZONE SHALL BE REDUCED TO TWO LANES. THE TRAFFIC IN LANE 2 WILL THEN BE WEAVED INTO LANE 1 AS SHOWN ON THE DETAIL FOR "FREEWAY SINGLE LANE" & "MULTI-LANE WEAVE".  
  
WEAVE PLACEMENT - PLACE 4" YELLOW AND 8" WHITE PAVEMENT MARKING TAPE, TYPE III AND REMOVE CONFLICTING PAVEMENT MARKINGS.
- LANE 2 SB (SN 016-1052)
  - PATCHING DURING STAGE IB WILL ONLY BE ALLOWED IN THE LEFT LANE OF (SN 016-1052), WHERE THE LANE IS ADJACENT TO THE PARAPET WALL.
  - TRAFFIC CONTROL:  
LANE 2 SB (SN 016-1052) SHALL BE CLOSED AS SHOWN.  
THE RIGHT LANE OF THE TWO LANE APPROACH TO RAMP FROM S.B. U.S. 41 TO S.B. I-55 SHALL BE CLOSED.  
THE TRAFFIC WILL THEN WEAVE INTO THE RIGHT LANE (LANE 3) OF THE RAMP BEFORE THE WORK ZONE AS SHOWN ON THE "FREEWAY SINGLE LANE WEAVE" DETAIL.



**LEGEND:**

-  WORK ZONE OR LANE CLOSURE
-  TRAFFIC DIRECTION

\*TAPE TYPE III MUST ALSO BE PLACED DURING STAGES II & IIIA

**STAGE IB CONSTRUCTION**

FILE NAME = I:\102908\_1-55\STRUCTURAL\sheet\160P37-06-stage\_IB.dgn

 <b>CHRISTIAN-ROGE &amp; ASSOCIATES, INC.</b>	USER NAME = IDOT	DESIGNED - J.C.N./B.N.S.	REVISED -	<b>STATE OF ILLINOIS</b> <b>DEPARTMENT OF TRANSPORTATION</b>	<b>SUGGESTED STAGE IB CONSTRUCTION</b> <b>F.A.I. RTE. I-55 OVER U.S. 41 / LAKE SHORE DRIVE</b>	F.A.I. RTE. 55	SECTION 2011-031-BR	COUNTY COOK	TOTAL SHEETS 41	SHEET NO. 6
	PLOT SCALE = 50.0000' / IN.	CHECKED - B.N.S./J.C.N.	REVISED -			CONTRACT NO. 60P37				
	PLOT DATE = 10/12/2011	DATE - OCTOBER 12, 2011	REVISED -			ILLINOIS FED. AID PROJECT				

SHEET NO. S6 OF S41 SHEETS