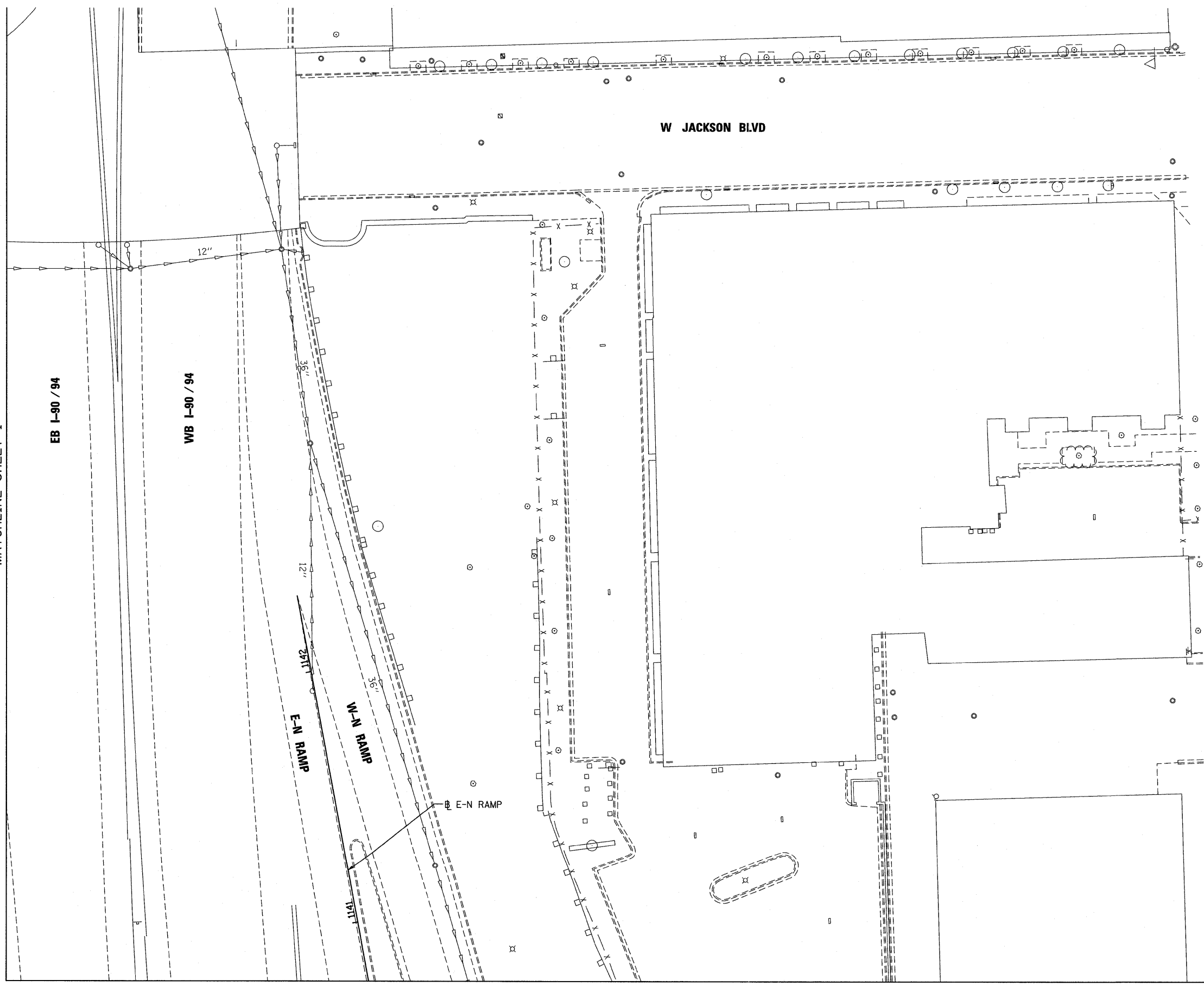
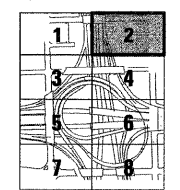
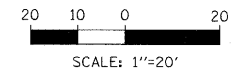




MATCHLINE SHEET 1



MATCHLINE SHEET 4



KEY MAP

FILE NAME = 09_D68P67-sht-ramp02.dgn	USER NAME = USER:3690	DESIGNED - DLD	REVISED -
	PLOT SCALE = 1:20	DRAWN - ED	REVISED -
	PLOT DATE = 9/8/2011	CHECKED - AAC	REVISED -
		DATE - 08/04/11	REVISED -

**STATE OF ILLINOIS
DEPARTMENT OF TRANSPORTATION**

EXISTING CONDITIONS AND REMOVAL PLAN

SCALE: 1"=20' SHEET NO. 2 OF 8 SHEETS STA. TO STA.

F.A.I. RTE. 90/94 7290	SECTION 2011-055-I	COUNTY COOK	TOTAL SHEETS 107	SHEET NO. 10
CONTRACT NO. 60P67				
ILLINOIS FED. AID PROJECT				