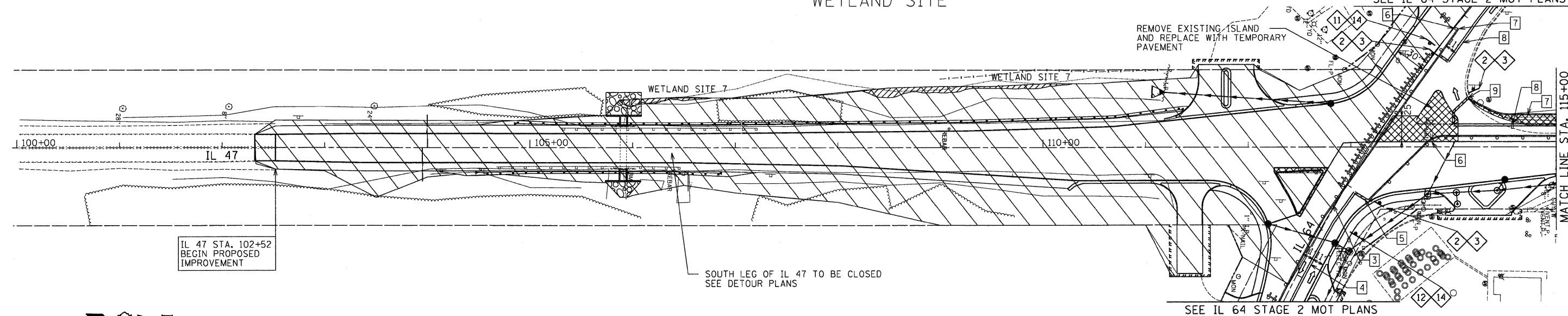


LILY LAKE INAI  
WETLAND SITE

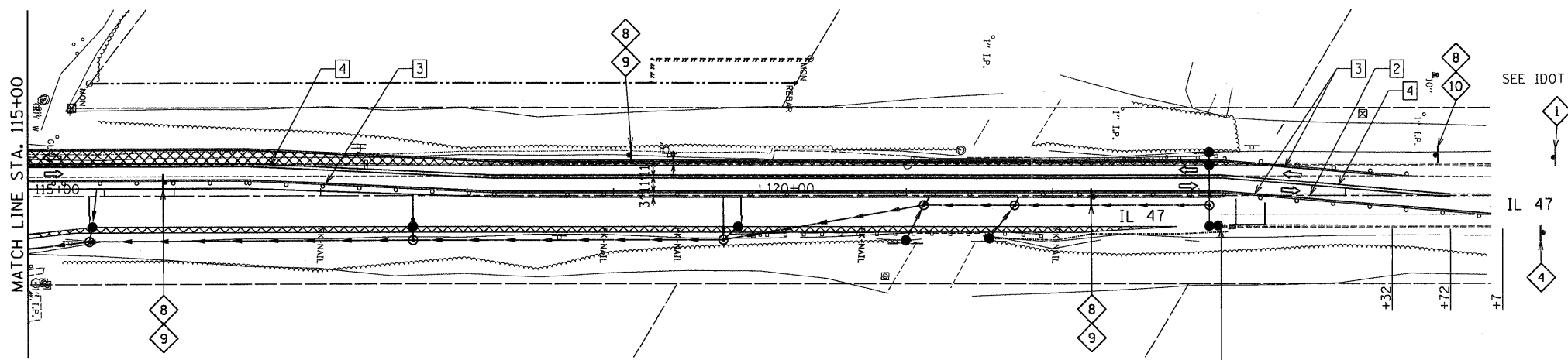
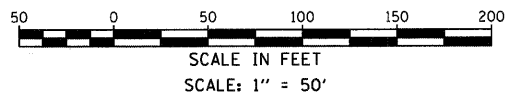
SEE IL 64 STAGE 2 MOT PLANS



IL 47 STA. 102+52  
BEGIN PROPOSED  
IMPROVEMENT

SOUTH LEG OF IL 47 TO BE CLOSED  
SEE DETOUR PLANS

SEE IL 64 STAGE 2 MOT PLANS



SEE IDOT DETAIL - 701006

IL 47 STA. 123+15  
END PROPOSED  
IMPROVEMENT

MOT LEGEND

- WORK ZONE
- TEMPORARY PAVEMENT, 10"
- DIRECTION OF TRAFFIC
- TYPE II BARRICADE OR DRUM WITH MONODIRECTIONAL FLASHING LIGHT AT 50' CENTERS
- TYPE III BARRICADE OR DRUM WITH MONODIRECTIONAL FLASHING LIGHTS
- SIGN
- EXISTING PAVEMENT MARKING TO REMAIN
- EXISTING PAVEMENT MARKING REMOVAL
- TEMPORARY PAVEMENT MARKING TAPE, TYPE III - 4" WHITE SOLID
- TEMPORARY PAVEMENT MARKING TAPE, TYPE III - DOUBLE 4" YELLOW SOLID
- TEMPORARY PAVEMENT MARKING TAPE, TYPE III - 24" WHITE
- STAGE CONSTRUCTION EDGE OF PAVEMENT
- TEMPORARY PAINT PAVEMENT MARKING - 4" WHITE SOLID
- TEMPORARY PAINT PAVEMENT MARKING - DOUBLE 4" YELLOW SOLID
- TEMPORARY PAINT PAVEMENT MARKING - 24" WHITE

FILE NAME =	USER NAME = .USER.	DESIGNED - AR	REVISED -	<b>STATE OF ILLINOIS DEPARTMENT OF TRANSPORTATION</b>	<b>IL 64 AT IL 47 INTERSECTION IMPROVEMENTS SUGGESTED MOT PLANS - STAGE 2</b>	F.A.P. RTE. 307	SECTION 126N-1	COUNTY KANE	TOTAL SHEETS 156	SHEET NO. 43			
#FILE#	PLOT SCALE = 50,0000' / IN.	DRAWN - AR	REVISED -			SCALE: 50	SHEET NO. 2 OF 2 SHEETS	STA.	TO STA.	CONTRACT NO. 62278			
	PLOT DATE = 9/1/2011	CHECKED - RS	REVISED -			ILLINOIS FED. AID PROJECT							
		DATE - 09-01-2011	REVISED -										