







LEGEND:

-  APPROACH SLAB REMOVAL
-  PAVEMENT REMOVAL
-  TREE REMOVAL
-  TREE TRUNK PROTECTION
-  WETLAND BOUNDARY
-  FLOOD PLAIN

COPYRIGHT © 2010 BY BAXTER & WOODMAN, INC. ...
 LICENSE NO. 184-00121 - EXPIRES 7/30/2013
 10/24/2010 10:44:07 AM



DESIGNED - CAC	REVISED - 12/30/10 PER MCDOT
DRAWN - BCD	REVISED -
CHECKED - MDW	REVISED -
DATE - 10/08/10	FILE -

MCHENRY COUNTY DIVISION OF TRANSPORTATION
GRAF ROAD BRIDGE OVER
WEST BRANCH PISCASAW CREEK

EXISTING CONDITIONS AND REMOVAL PLAN

SCALE: 1" = 40'

STA. 400+60 TO STA. 410+10

TR RTE.	SECTION	COUNTY	TOTAL SHEETS	SHEET NO.
0037	06-00322-01-BR	MCHENRY	52	11
C-91-258-11			CONTRACT NO. 63580	
FED. ROAD DIST. NO. 1 ILLINOIS FED. AID PROJECT			BROS-01110649	