

F.A.U. RTE.	SECTION	COUNTY	TOTAL SHEETS	SHEET NO.
2554	08-00052-00-BT	DUPAGE	33	1
CONTRACT NO. 63590				

STATE OF ILLINOIS
DEPARTMENT OF TRANSPORTATION
DIVISION OF HIGHWAYS
**PLANS FOR PROPOSED
FEDERAL AID PROJECT**
FAU ROUTE 2554 (KUHN ROAD)
KLEIN CREEK TO LIES ROAD
BIKE PATH
SECTION 08-00052-00-BT
PROJECT M-CMM-8003(950)
VILLAGE OF CAROL STREAM
DUPAGE COUNTY
JOB NO. C-91-157-08

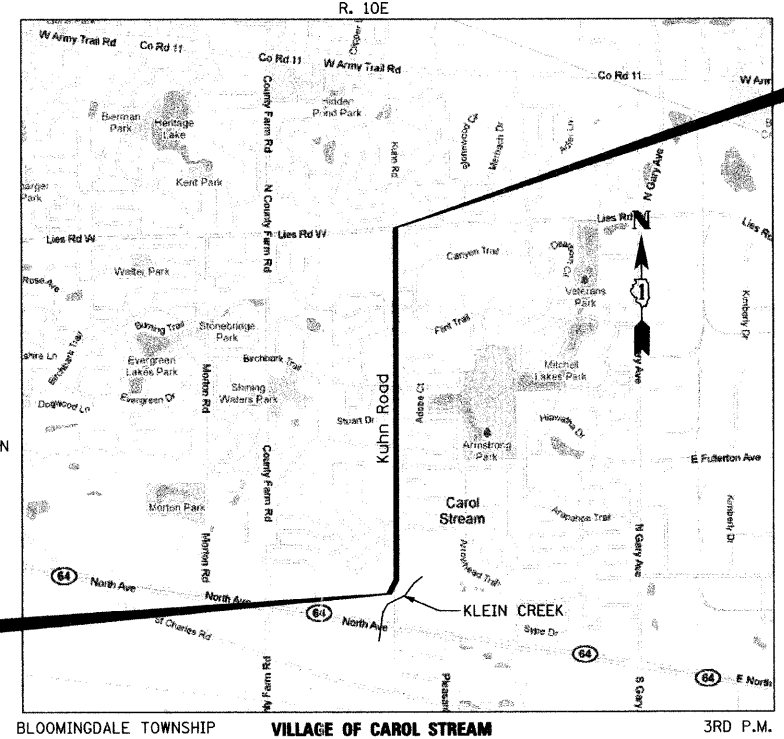
FOR INDEX OF HIGHWAY STANDARDS, SEE SHEET NO. 2

DESIGN DESIGNATION = OFF SYSTEM BIKE PATH

PROJECT IS LOCATED IN THE VILLAGE OF CAROL STREAM

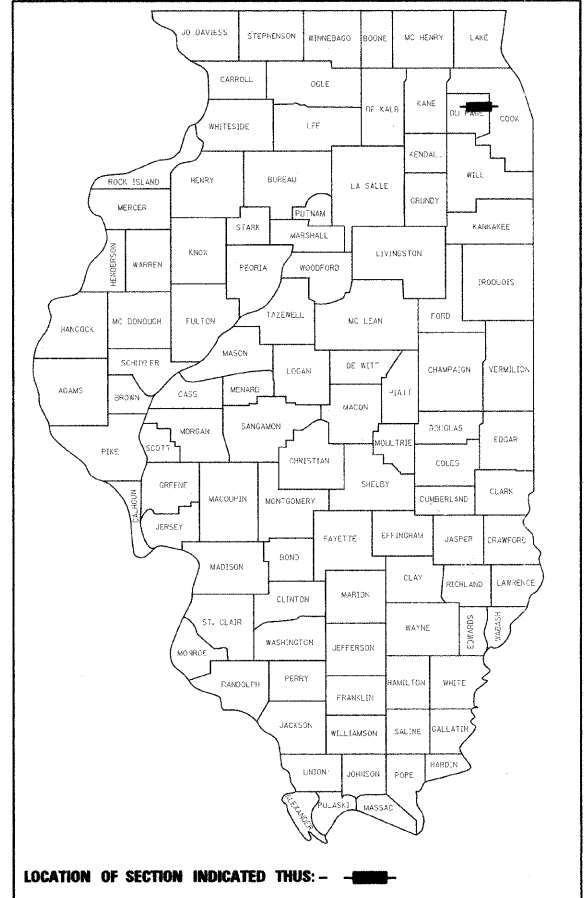
PROJECT ENDS STATION 186+32.81

PROJECT BEGINS STATION 111+17

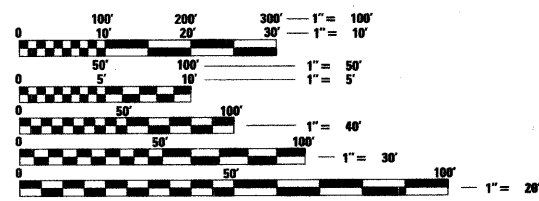


LOCATION MAP
NOT TO SCALE

PROJECT LENGTH (GROSS AND NET)
7,516 FT (1.42 MILES)



LOCATION OF SECTION INDICATED THUS: - [black rectangle] -



FULL SIZE PLANS HAVE BEEN PREPARED USING STANDARD ENGINEERING SCALES. REDUCED SIZED PLANS WILL NOT CONFORM TO STANDARD SCALES. IN MAKING MEASUREMENTS ON REDUCED PLANS, THE ABOVE SCALES MAY BE USED.

J.U.L.I.E.
JOINT UTILITY LOCATION INFORMATION FOR EXCAVATION
1-800-892-0123
OR 811


CONTRACT NO. 63590

STATE OF ILLINOIS
DEPARTMENT OF TRANSPORTATION
DIVISION OF HIGHWAYS

APPROVED ON: March 25, 2011
[Signature]
VILLAGE OF CAROL STREAM, VILLAGE ENGINEER

PASSED April 11, 2011
[Signature]
DISTRICT 1 ENGINEER OF LOCAL ROADS & STREETS

RELEASING FOR BID
BASED ON LIMITED
REVIEW April 11, 2011
[Signature]
DEPUTY DIRECTOR OF HIGHWAYS, REGION 1 ENGINEER



David W. Block
DAVID W. BLOCK, P.E.
NO. 062-050966
EXP. DATE 11/30/11

**PRINTED BY THE AUTHORITY
OF THE STATE OF ILLINOIS**

1475 EAST WOODFIELD ROAD, SUITE 600
SCHAMBERG, ILLINOIS 60173
(847) 905-9600
TRAN SYSTEMS
PROGRAM AND OFFICE ENGINEER: CHARLES F. RIDDLE, P.E. (847) 705-4406, SCHAMBERG, IL