TEMPORARY TRAFFIC CONTROL PLAN

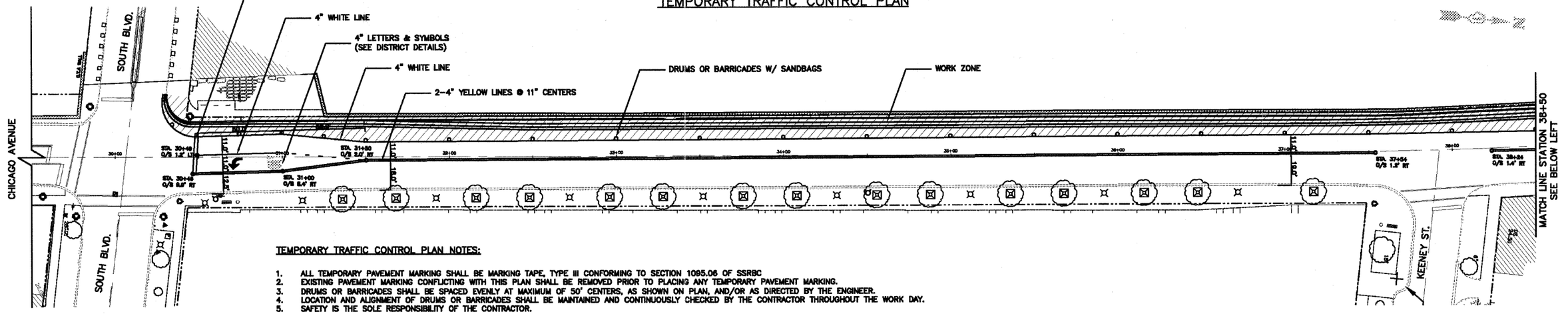

TEMPORARY TRAFFIC CONTROL PLAN NOTES:

1. ALL TEMPORARY PAVEMENT MARKING SHALL BE MARKING TAPE, TYPE III CONFORMING TO SECTION 1095.06 OF SSRBC
2. EXISTING PAVEMENT MARKING CONFLICTING WITH THIS PLAN SHALL BE REMOVED PRIOR TO PLACING ANY TEMPORARY PAVEMENT MARKING.
3. DRUMS OR BARRICADES SHALL BE SPACED EVENLY AT MAXIMUM OF 50' CENTERS, AS SHOWN ON PLAN, AND/OR AS DIRECTED BY THE ENGINEER.
4. LOCATION AND ALIGNMENT OF DRUMS OR BARRICADES SHALL BE MAINTAINED AND CONTINUOUSLY CHECKED BY THE CONTRACTOR THROUGHOUT THE WORK DAY.
5. SAFETY IS THE SOLE RESPONSIBILITY OF THE CONTRACTOR.

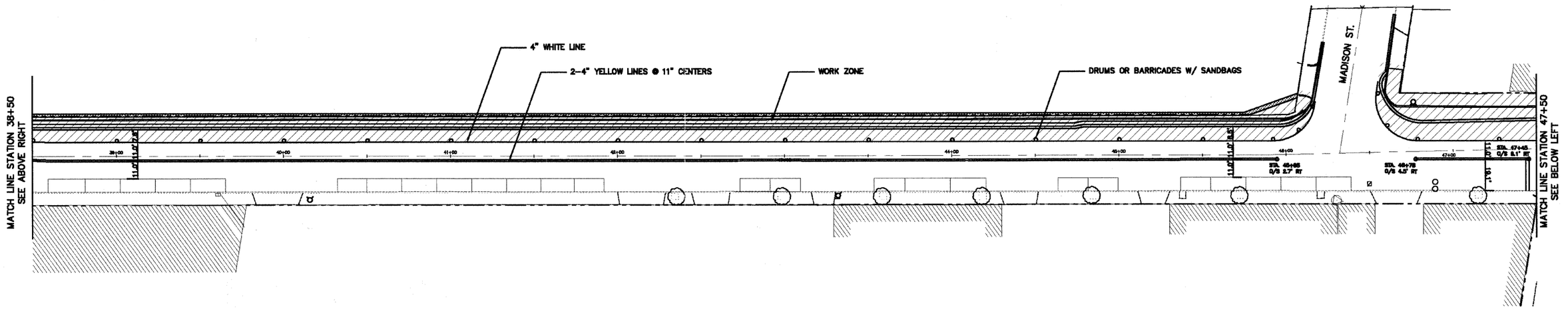

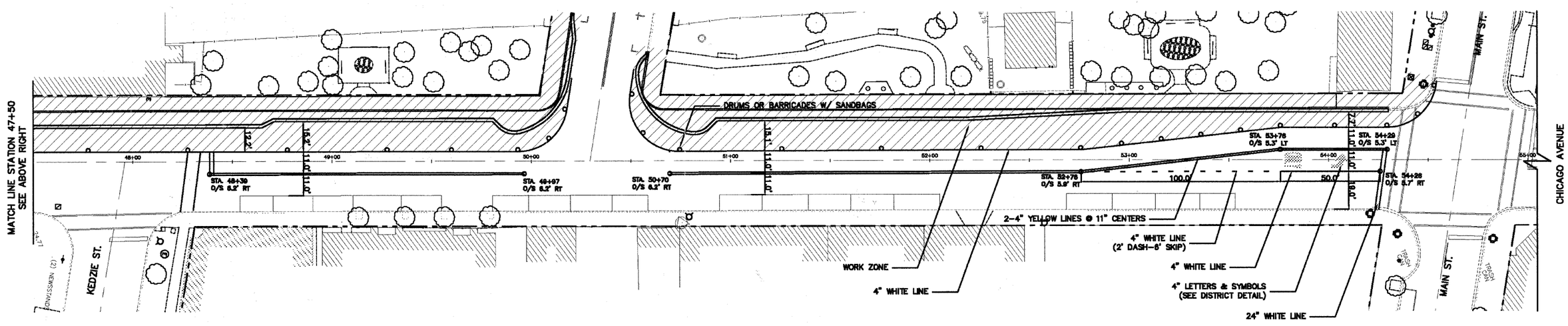

PLANS PREPARED BY:	CITY OF EVANSTON PUBLIC WORKS DEPARTMENT DIVISION OF TRANSPORTATION PHONE: (847) 866-2940	DESIGNED — DSM	REVISED — 7/1/11 PER IDOT	STATE OF ILLINOIS DEPARTMENT OF TRANSPORTATION	MAINTENANCE OF TRAFFIC PLAN CHICAGO AVENUE	F.A.U. RTE.	SECTION	COUNTY	TOTAL SHEETS / SHEET NO.
		DRAWN — DSM	REVISED — 8/26/11 PER IDOT			2853	10-00259-00-LS	COOK	39 / 15
		CHECKED — SN, PC	REVISED —					CONTRACT NO. 63593	
		DATE — 1 / 27 / 2011	REVISED —		SCALE: 1" = 30' / SHEET NO. 15 OF 39 SHEETS / STA. 29+50 TO STA. 55+00			ILLINOIS FED. AID PROJECT	