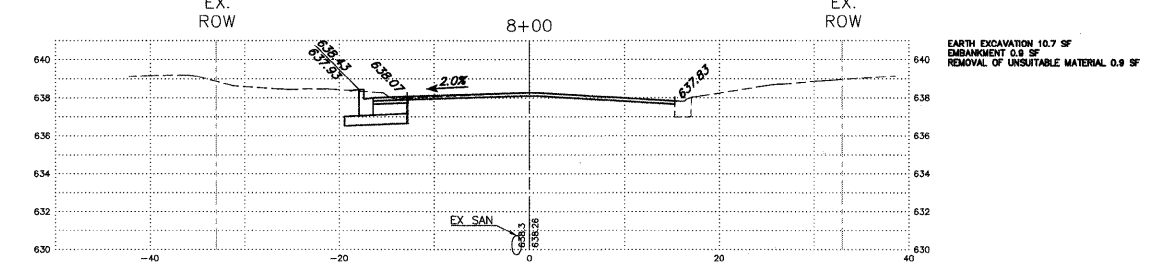
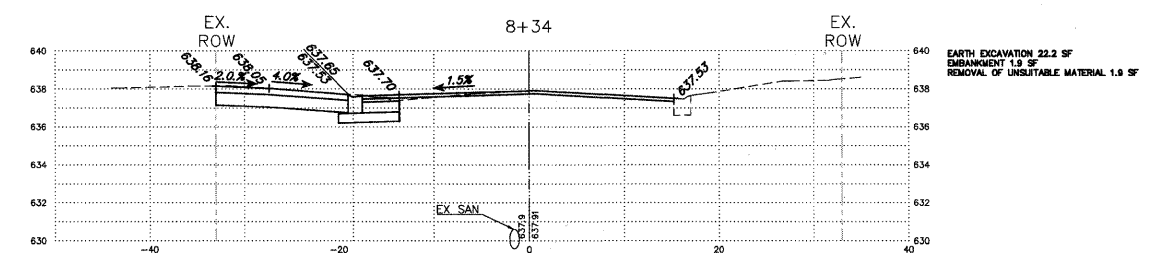
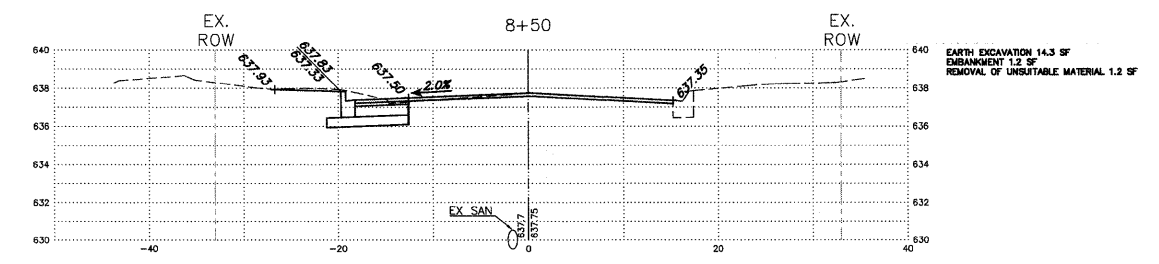
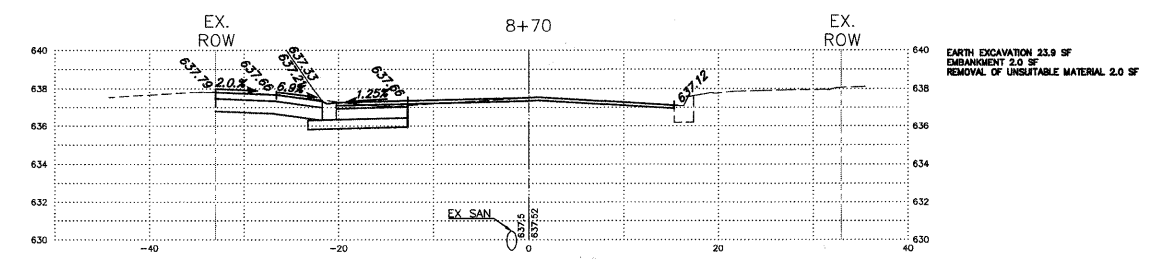
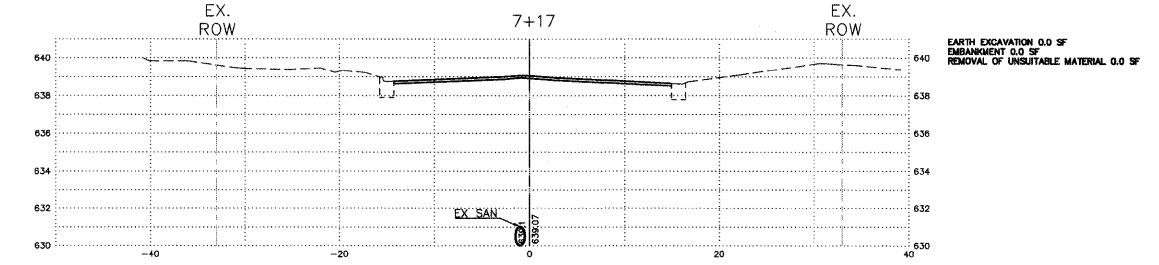
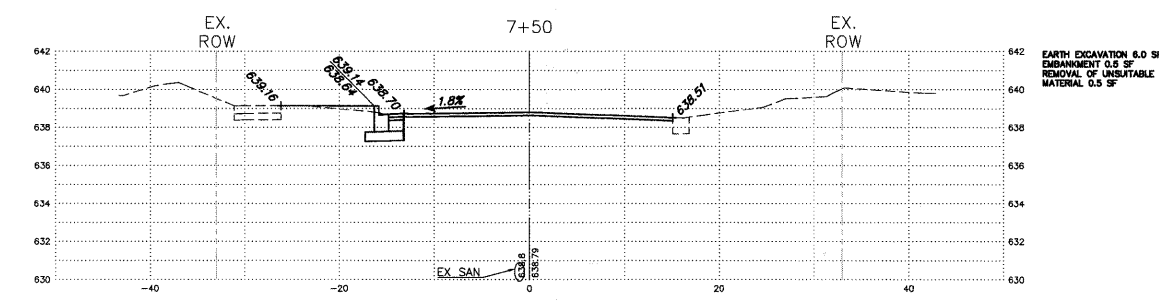
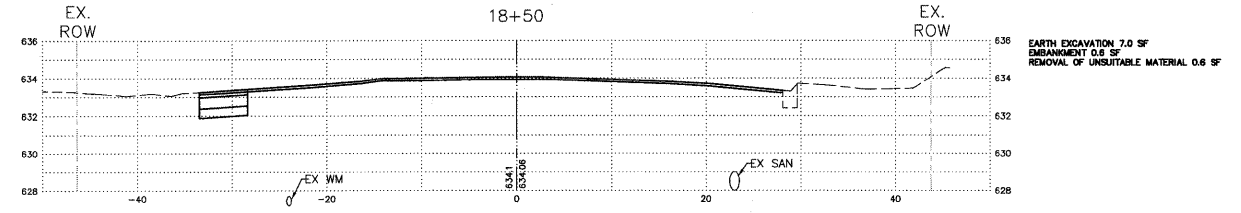
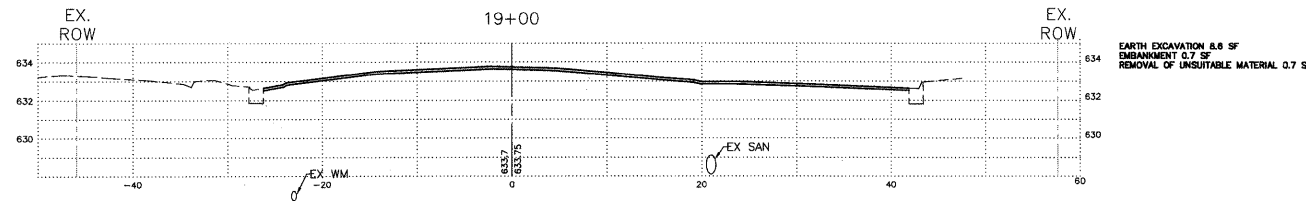
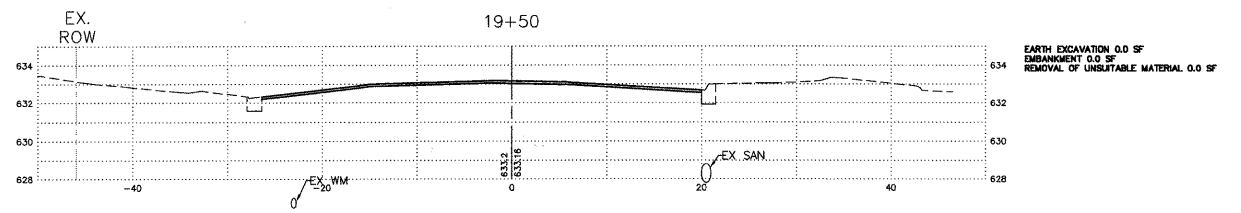


PERRY STREET



LEE STREET (CONTINUED)



FILE NAME = 3850-805-XS2.dwg

USER NAME = ZACH WALLSTEN
 PLOT SCALE = 1/101
 PLOT DATE = 8/23/2011

DESIGNED - CAD
 DRAWN - CAD
 CHECKED - BLS
 DATE - 8/23/2011

REVISED - 3/5/10 ADD LIGHTING
 REVISED -
 REVISED -
 REVISED -

**CITY OF DES PLAINES
 PROPOSED ROADWAY WIDENING AND
 TRAFFIC SIGNAL INSTALLATION**

CROSS SECTIONS (LEE STREET AND PERRY STREET)

SCALE: NONE SHEET NO. OF SHEETS STA. TO STA.

F.A.P. RTE.	SECTION	COUNTY	TOTAL SHEETS	SHEET NO.
330	10-00213-00-CH	COOK	47	15

GHA #3850.805

CONTRACT #:
 ILLINOIS FED. AID PROJECT