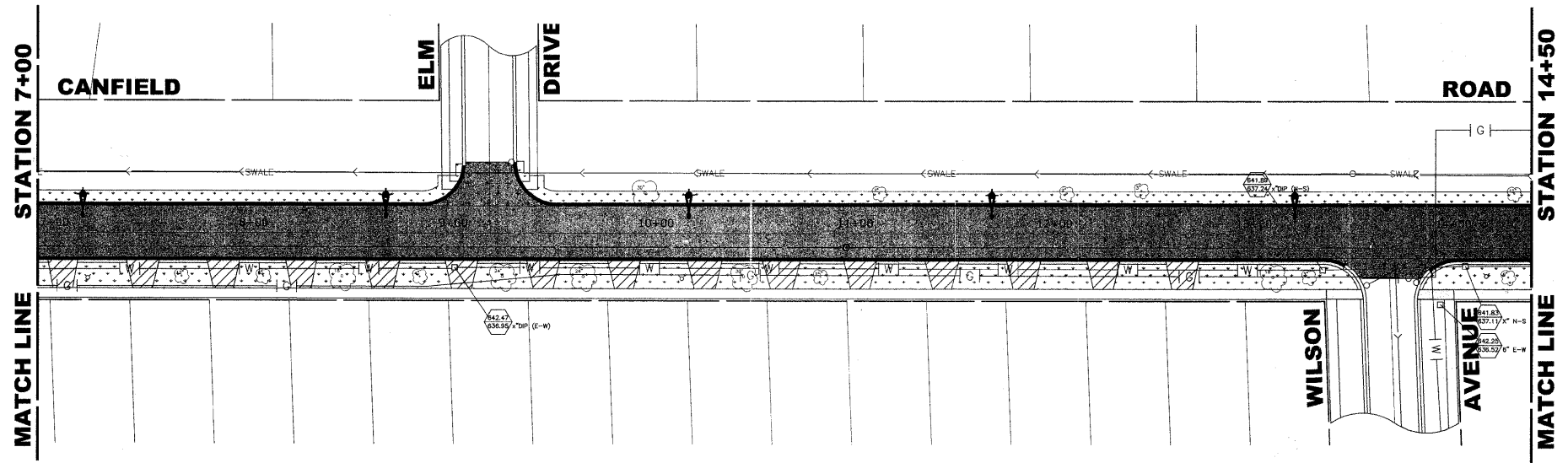
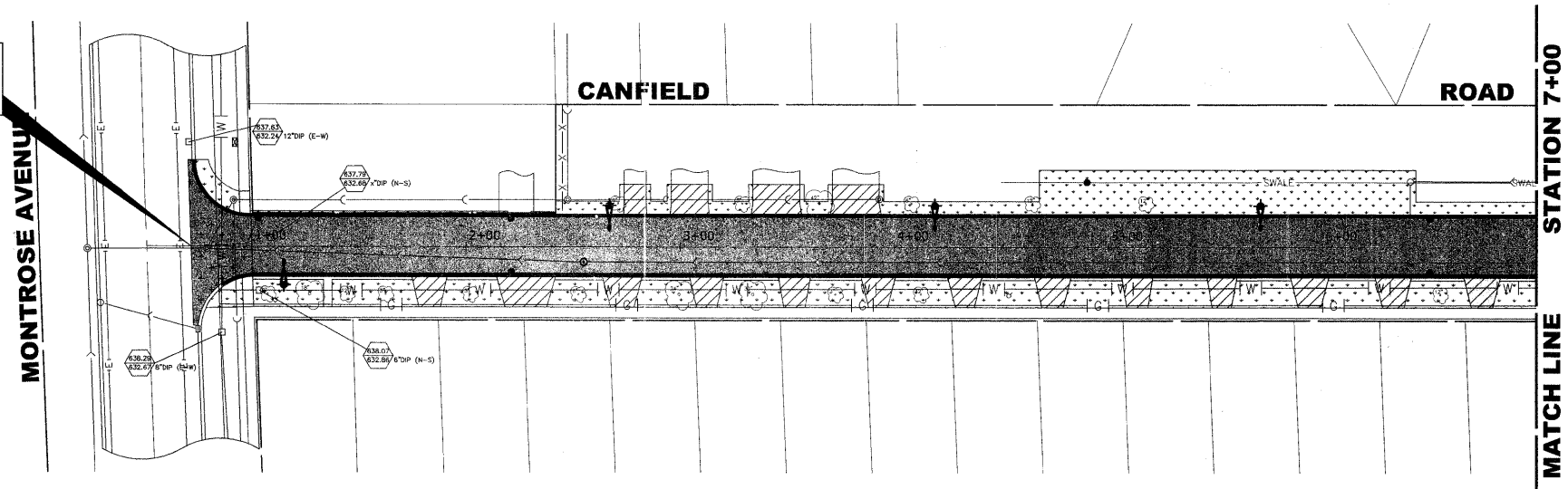


**BEGIN IMPROVEMENT
STATION 0+71**



LANDSCAPING NOTES

SODDING:

ALL DISTURBED AREAS INDICATED ON LANDSCAPING PLANS ARE TO BE SODDED, INCLUDING FERTILIZER NUTRIENTS*, AND SUPPLEMENTAL WATERING WHICH IS TO BE USED AFTER THE INITIAL WATERING (AS SPECIFIED AND AS DIRECTED BY THE ENGINEER) AT THE RATE OF 3 GALLONS PER SQUARE YARD SODDING. SODDED SLOPES WHICH ARE 2:1 OR STEEPER SHALL BE STAKED. (PROVIDE A 3" STRIP AROUND CATCH BASINS IN SEEDDED AREAS).

FERTILIZER NUTRIENTS* FOR SODDING:


USE A FERTILIZER WITH A 1:1:1 RATIO PER ACRE:
60 LBS. NITROGEN FERTILIZER NUTRIENT
60 LBS POTASSIUM FERTILIZER NUTRIENT

TOTAL: 180 LBS. PER ACRE

4" TOP SOIL LAYER:

SOIL SHALL BE SPREAD AS INDICATED ON THE TYPICAL CROSS SECTIONS.

SYMBOL



DESCRIPTION

- PROPOSED PORTLAND CEMENT CONCRETE SIDEWALK 5 INCH, SPECIAL
- PROPOSED HIGH-EARLY STRENGTH PORTLAND CEMENT CONCRETE PAVEMENT 7"
- PROPOSED PORTLAND CEMENT CONCRETE DRIVEWAY PAVEMENT, 5 INCH, SPECIAL
- PROPOSED HOT-MIX ASPHALT PAVEMENT (FULL-DEPTH), 7"
- PROPOSED HOT-MIX ASPHALT SURFACE COURSE, MIX "D", N50, 1 3/4"
- PROPOSED SODDED PARKWAY

Drawing file: W:\Projects\151210209 - Canfield Road Recon\01_Canfield 40scale.dwg Aug 11, 2011 - 2:13pm

HANCOCK ENGINEERING
 ♦ Civil Engineers
 ♦ Municipal Consultants
 ♦ Established 1911

9933 Romarelli Road
 Waterbury, Illinois 60154-2780
 Phone: 708.965-4300
 Fax: 708.965-1212

DESIGNED -	CB	REVISED -	
DRAWN -	LEV, DMM	REVISED -	
CHECKED -	JGG	REVISED -	
DATE -	7-1-2011	REVISED -	

**STATE OF ILLINOIS
DEPARTMENT OF TRANSPORTATION**

ASPHALT AND LANDSCAPING PLAN

SCALE: 1" = 40' SHEET NO. 1 OF 2 SHEETS STA. 0+71 TO STA. 14+50

F.A.U. RTE.	SECTION	COUNTY	TOTAL SHEETS	SHEET NO.
2763	10-00061-00-RS	COOK	41	23
FIELD BOOK NO. 1552		CONTRACT NO. 63631		
FED. ROAD DIST. NO. 1	ILLINOIS	FED. AID PROJECT		

E.H.E. PROJECT NO. 612-10-20501