







**LEGEND**

-  DITCH FLOW
-  INLET FILTERS
-  INLET AND PIPE PROTECTION (SEE NOTE)
-  TEMPORARY EROSION CONTROL SEEDING
-  TEMPORARY DITCH CHECK
-  PERIMETER EROSION BARRIER

NOTE: INLET AND PIPE PROTECTION SHALL BE PROVIDED AT ALL CULVERT AND FLARED END SECTION INFLOW AND OUTFALLS.

EXIST. R.O.W.

EXIST. R.O.W.

EXISTING  $\phi$  75th STREET

460+00

465+00

MATCH LINE STA. 467+00

EXIST. R.O.W.

EXISTING  $\phi$  75th STREET

EXIST. R.O.W.

EXIST. R.O.W.

470+00

475+00

480+00

MATCH LINE STA. 467+00

MATCH LINE STA. 482+00

EXIST. R.O.W.

EXIST. R.O.W.

EXIST. R.O.W.

EXISTING  $\phi$  75th STREET

EXIST. R.O.W.

485+00

490+00

495+00

MATCH LINE STA. 482+00.00

MATCH LINE STA. 497+00.00

EXIST. R.O.W.

EXIST. R.O.W.

INTERSTATE 355

75TH STREET  
IMPROVEMENT BEGINS  
STA. 490+54.39

ROADWAY RESURFACING

FILE NAME = f:\451-036 75th st dupage dot\engineering\drawings\451-036-ahv-eros2.lidgn



USER NAME = gellwanger	DESIGNED - GJE	REVISED -
PLOT SCALE = 50.0000' / IN.	DRAWN - DC	REVISED -
PLOT DATE = 9/7/2011	CHECKED - JP	REVISED -
	DATE - 9/08/11	REVISED -

**STATE OF ILLINOIS  
DEPARTMENT OF TRANSPORTATION**

**EROSION AND SEDIMENT CONTROL  
STAGE 2**

F.A.P. RTE. 0369	SECTION 07-00232-04-WR	COUNTY DuPAGE	TOTAL SHEETS 198	SHEET NO. 69
CONTRACT NO. 63632			ILLINOIS FED. AID PROJECT	

SCALE: 1"=50' SHEET NO. 69 OF 198 SHEETS STA. 482+00 TO STA. 497+00