









SEE SHEET 53 OF 257

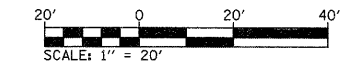
SEE SHEET 55 OF 257

LEGEND

-  WORK ZONE
-  DRUM WITH STEADY BURNING MONODIRECTIONAL LIGHT AT 50' C-C SPACING (20' ON LANE TAPER)
-  TYPE III BARRICADE WITH FLASHING LIGHTS. QUANTITY AS REQUIRED FOR PROPER CLOSURE TO SATISFACTION OF THE ENGINEER
-  SIGN ON PORTABLE OR PERMANENT SUPPORT
-  SIGN WITH FLASHING LIGHT
-  IMPACT ATTENUATORS, TEMPORARY (NON-REDIRECTIVE), TEST LEVEL 2. NOTE: NARROW REQUIRED.
-  ARROW BOARD
-  CHANGEABLE MESSAGE SIGN

NOTES:

1. REFER TO STANDARD 701606 FOR ADDITIONAL SIGNS AND DEVICES NOT SHOWN.
2. REFER TO STANDARD 701801 FOR SIDEWALK CLOSURES.
3. THE EXCAVATION REQUIRED TO CONSTRUCT THE TEMPORARY PAVEMENT SHALL BE INCLUDED IN THE UNIT PRICE FOR "TEMPORARY PAVEMENT".
4. TEMPORARY PAVEMENT MARKING. SEE SPECIAL PROVISION.



FILE NAME =	USER NAME = grantpm	DESIGNED -	REVISED -	<b>STATE OF ILLINOIS DEPARTMENT OF TRANSPORTATION</b>	<b>IL 40 MAINTENANCE OF TRAFFIC - STAGE 2</b>	F.A.P. RTE. 646	SECTION 1B-2	COUNTY WHITESIDE	TOTAL SHEETS 257	SHEET NO. 52	
cd:\pwork\pwidot\grantpm\dms82258\0258880-sht-staging25.dgn		DRAWN -	REVISED -			SCALE: 1" = 20'					
PLOT SCALE = 20.00' / in.		CHECKED -	REVISED -			SHEET NO. 25 OF 35 SHEETS					
PLOT DATE = Fri Aug 12 14:26:41 2011		DATE = 2-22-2010	REVISED -			STA. 736+00 TO STA. 742+00					
						CONTRACT NO. 64B80					
						ILLINOIS FED. AID PROJECT					