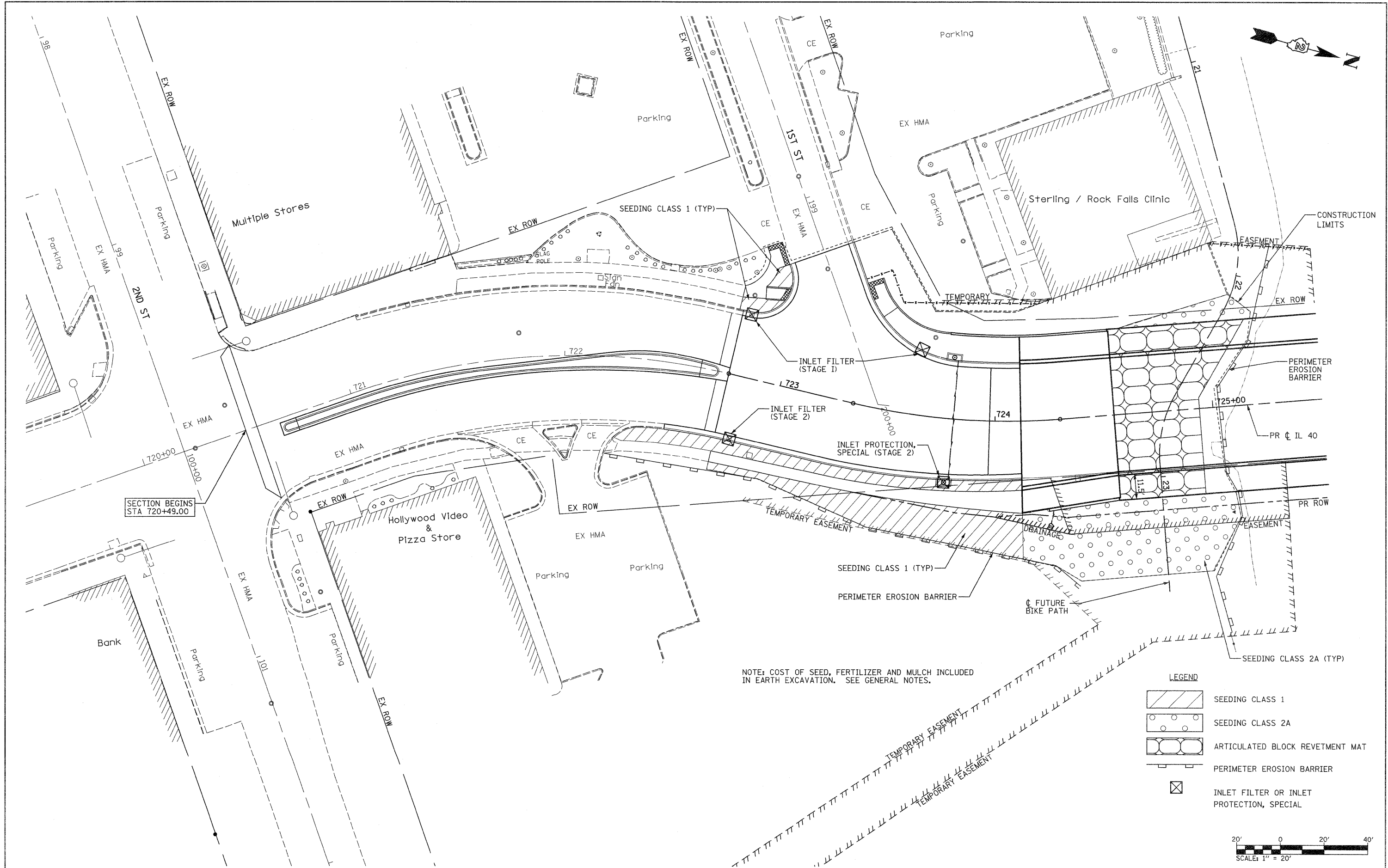


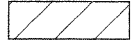
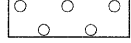



PLAN	SURVEYED	BY	DATE
	PLOTTED		
	CHECKED		
	NO. OF WAY CHECKED		
	NOTE BOOK NO.		
	CADD FILE NAME		

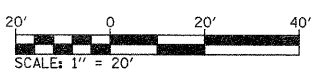
PROFILE	SURVEYED	BY	DATE
	PLOTTED		
	CHECKED		
	NO. OF WAY CHECKED		
	NOTE BOOK NO.		
	STRUCTURE NOTATIONS CHK'D		



NOTE: COST OF SEED, FERTILIZER AND MULCH INCLUDED IN EARTH EXCAVATION. SEE GENERAL NOTES.

LEGEND

	SEEDING CLASS 1
	SEEDING CLASS 2A
	ARTICULATED BLOCK REVETMENT MAT
	PERIMETER EROSION BARRIER
	INLET FILTER OR INLET PROTECTION, SPECIAL



FILE NAME =	USER NAME = grantpm	DESIGNED -	REVISED -	STATE OF ILLINOIS DEPARTMENT OF TRANSPORTATION	IL 40 EROSION AND SEDIMENT CONTROL			F.A.P. RTE.	SECTION	COUNTY	TOTAL SHEETS	SHEET NO.
ct:\pw\work\pwidot\grantpm\dms88258\0264880-sht-eros1.dgn	PLOT SCALE = 20.0000' / in.	DRAWN -	REVISED -		646	1B-2	WHITESIDE	257	71			
PLOT DATE = Thu Sep 01 13:59:03 2011	DATE = 2-22-2010	CHECKED -	REVISED -		CONTRACT NO. 64880							
		DATE =	REVISED -		FED. ROAD DIST. NO. ILLINOIS FED. AID PROJECT							
				SCALE: 1"=20'	SHEET NO. 1 OF 2 SHEETS	STA. 720+64.90 TO STA. 725+50.00						