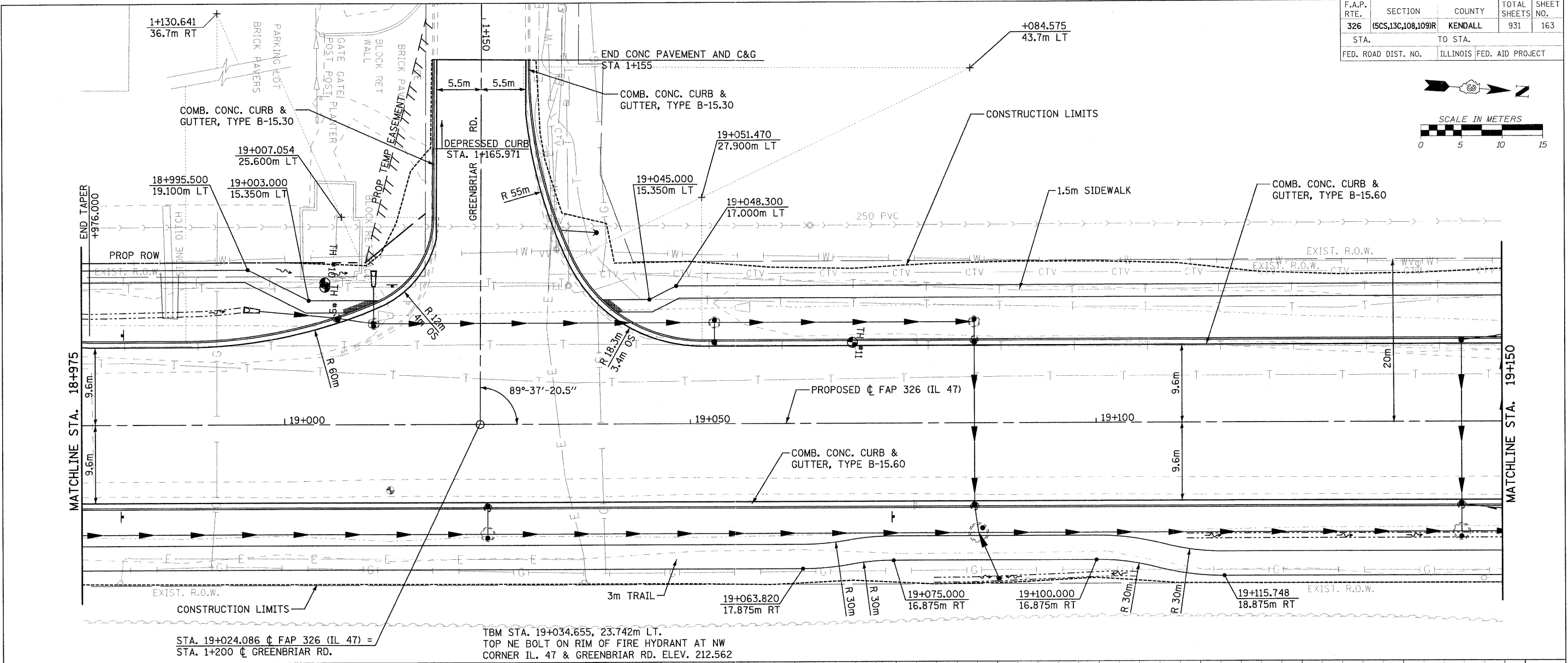
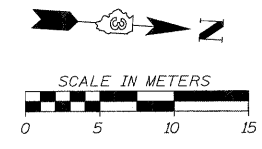
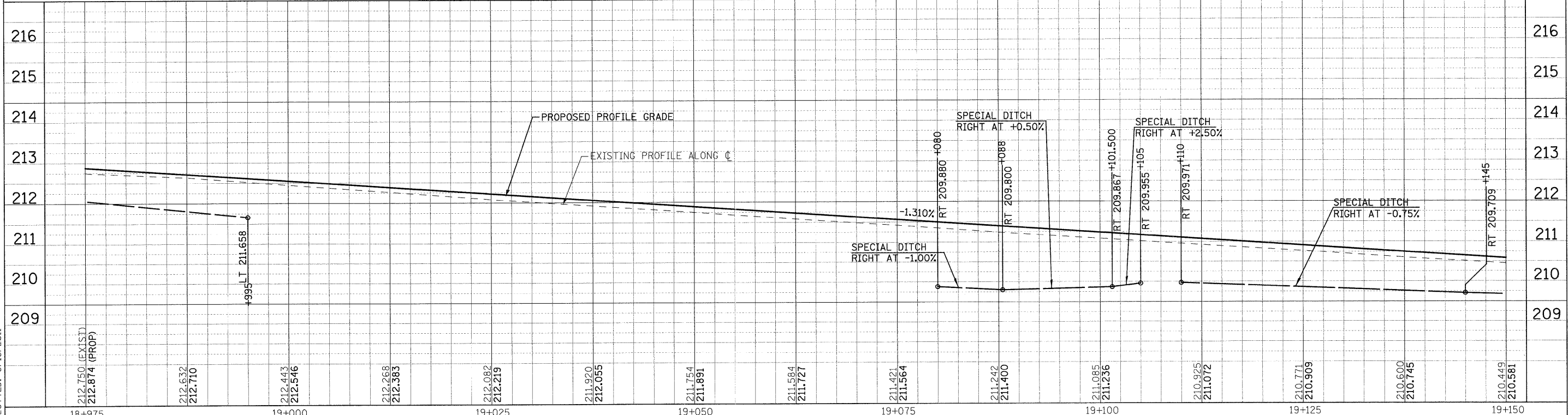


F.A.P. RTE.	SECTION	COUNTY	TOTAL SHEETS	SHEET NO.
326	(6CS,13C,108,109)R	KENDALL	931	163
STA.		TO STA.		
FED. ROAD DIST. NO.		ILLINOIS FED. AID PROJECT		



STA. 19+024.086 ϕ FAP 326 (IL 47) = STA. 1+200 ϕ GREENBRIAR RD.

TBM STA. 19+034.655, 23.742m LT. TOP NE BOLT ON RIM OF FIRE HYDRANT AT NW CORNER IL. 47 & GREENBRIAR RD. ELEV. 212.562



FILE: 163pp47_07.dgn
PLOTTED: 8/13/2011

Sheet: 7
Angle: 93.9081
Chain: 6 IL 47

HMG JOB NO. 5122