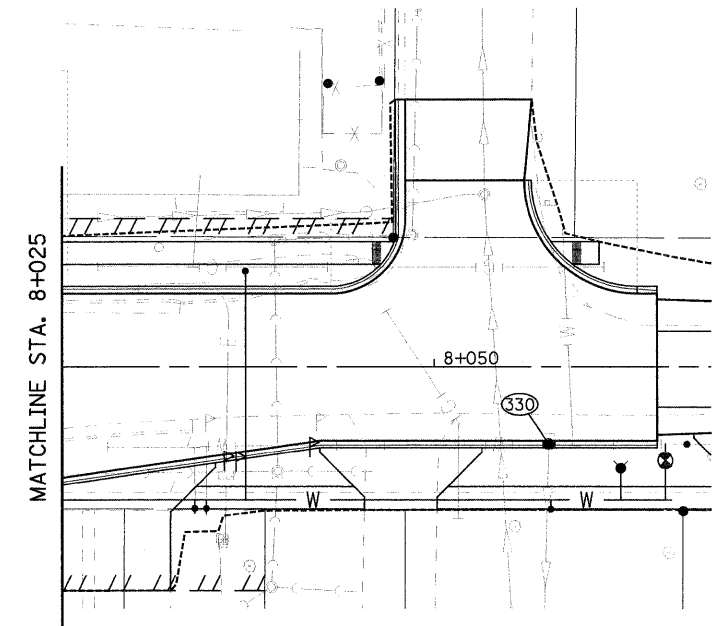
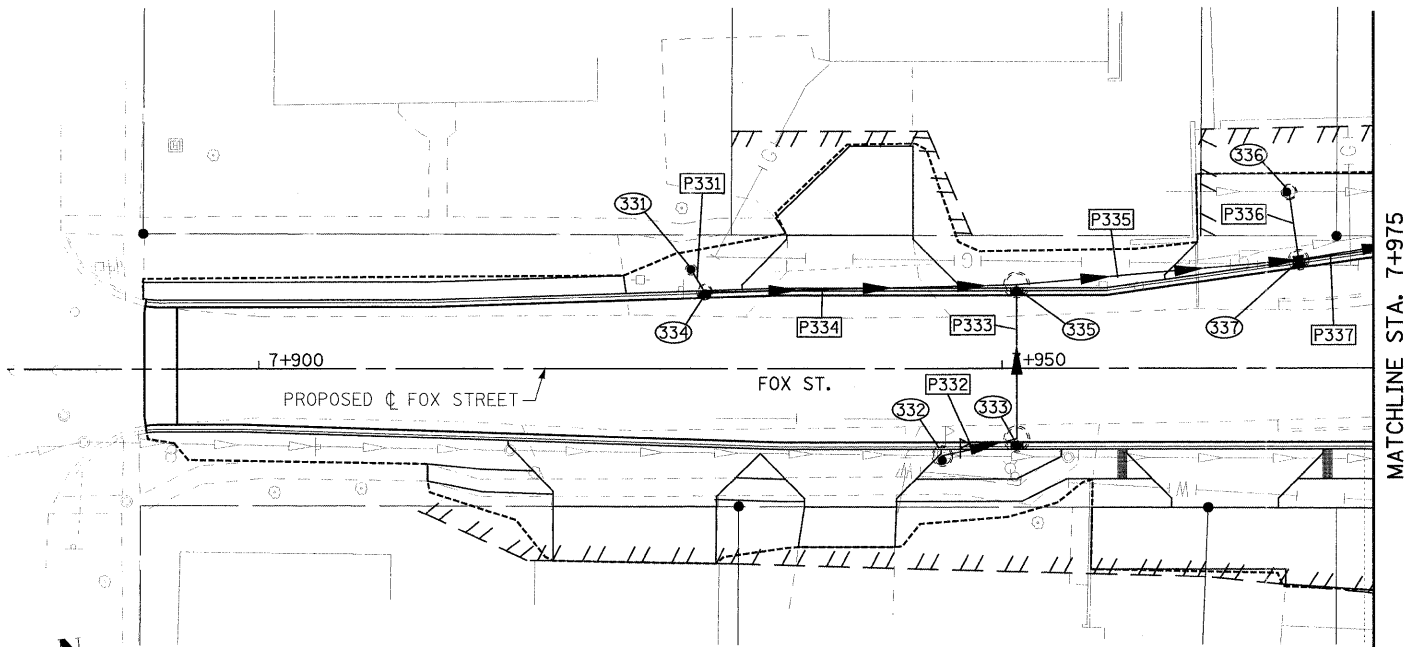
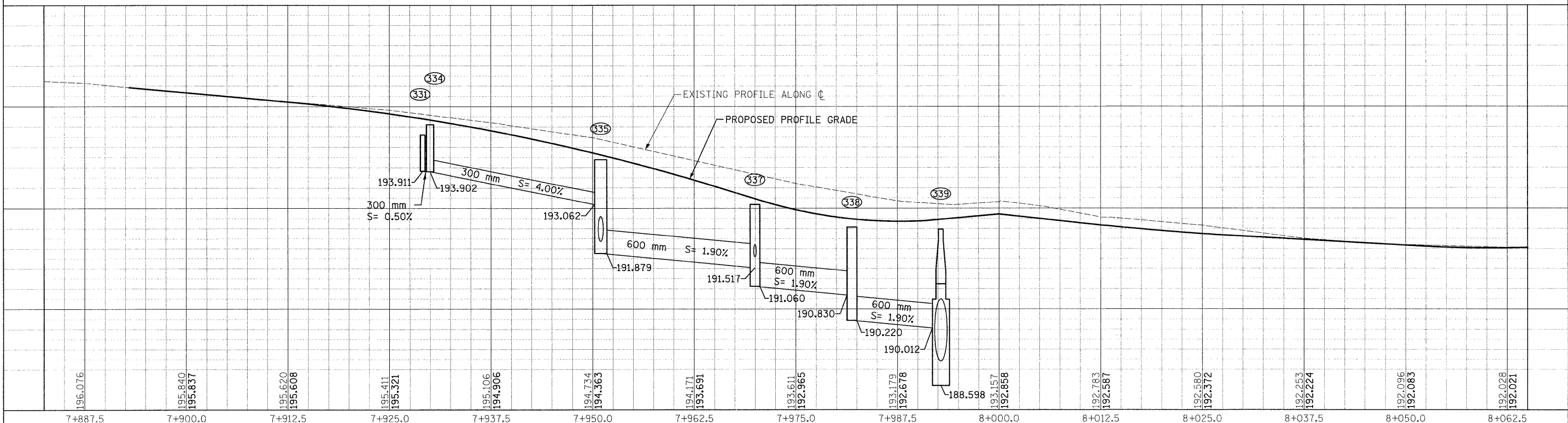
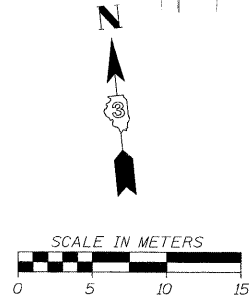


F.A.P. RTE.	SECTION	COUNTY	TOTAL SHEETS	SHEET NO.
326	(5CS,13C,108,109)R	KENDALL	931	447
STA.		TO STA.		
FED. ROAD DIST. NO.		ILLINOIS FED. AID PROJECT		

- P331 STORM SEWER, CL.A, R.G., 300
1.134m AT 0.50%
- P332 STORM SEWER, CL.A, R.G., 600
4.008m AT 1.90%
- P333 STORM SEWER, CL.A, R.G., 600
9.050m AT 1.90%
- P334 STORM SEWER, CL.A, R.G., 300
19.861m AT 4.00%
- P335 STORM SEWER, CL.A, R.G., 600
17.913m AT 1.90%
- P336 STORM SEWER, CL.A, R.G., 300
3.632m AT 0.50%



- 331 INLET TY. A, TY. 8 GRATE
STA. 7+929.090, 6.687m LT.
GRATE 194.800
INV. 193.911
- 332 MH. TY. A, 1.2m DIA.,
TY. 1 FRAME, CL. LID
STA. 7+916.984, 5.875m RT.
GRATE 194.657
INV. 192.484
- 333 MH. TY. A, 1.5m DIA.,
TY. 11V F&G
STA. 7+951.000, 4.735m RT.
GRATE 194.386
INV. 192.386
- 334 INLET TY. B, TY. 11V F&G
STA. 7+930.000, 5.168m LT.
GRATE 195.056
INV. 193.902
- 335 MH. TY. A, 1.5m DIA.,
TY. 11V F&G
STA. 7+951, 5.635m LT.
GRATE 194.197
INV. (E) 191.884
INV. (S) 192.189
INV. (W) 193.062
- 336 INLET TY. B,
TYPE 1 FRAME, OPEN LID
STA. 7+969.330, 11.88m LT.
INV. 191.886
- 337 MH. TY. A, 1.2m DIA.,
TY. 20 F&G
STA. 7+969.975, 7.309m LT.
GRATE 193.095
INV. (N) 191.840
INV. (W) 191.522
INV. (E) 191.065
- 330 INLET TY. A, TY. 11V F&G
STA. 8+057.718, 5.185m RT.
GRATE 191.939
INV. 191.070



FILE: 447stnFox.dgn
PLOTED: 8/11/2011

HMG JOB NO. 5122