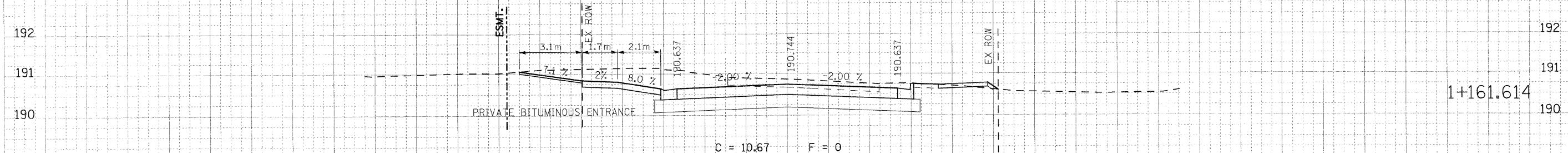
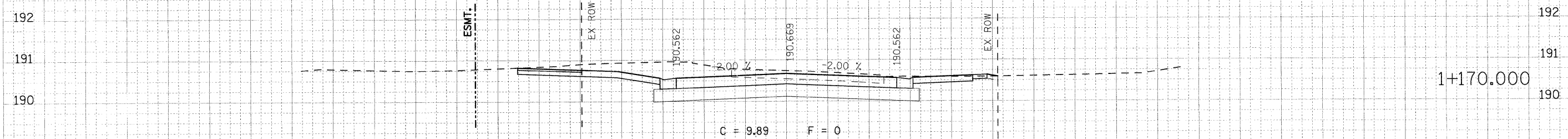
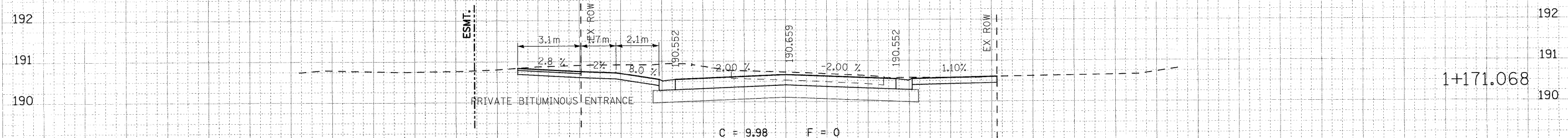
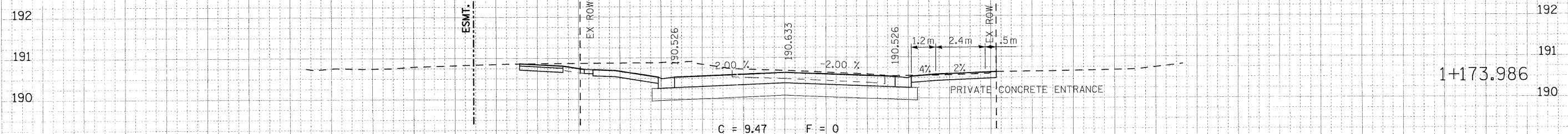


F.A.P. RTE.	SECTION	COUNTY	TOTAL SHEETS	SHEET NO.
326	(5CS,13C,108,109)R	KENDALL	931	929
STA. 1+161.614		TO STA. 1+173.986		
FED. ROAD DIST. NO.		ILLINOIS FED. AID PROJECT		

36 34 32 30 28 26 24 22 20 18 16 14 12 10 8 6 4 2 0 2 4 6 8 10 12 14 16 18 20 22 24 26 28 30 32 34 36

DATE	
BY	
DESIGNED	
CHECKED	
IN CHARGE	
DATE	
BY	
DATE	
BY	
DATE	
BY	



36 34 32 30 28 26 24 22 20 18 16 14 12 10 8 6 4 2 0 2 4 6 8 10 12 14 16 18 20 22 24 26 28 30 32 34 36

PLOT DATE = 07/26/2011
 FILE NAME = 924-931xs.shrf_Somo.dgn
 PLOT SCALE = 0.1000 m / MM.
 USER NAME = USERDESCR.

DATE	
BY	
DESIGNED	
CHECKED	
IN CHARGE	
DATE	
BY	
DATE	
BY	
DATE	
BY	