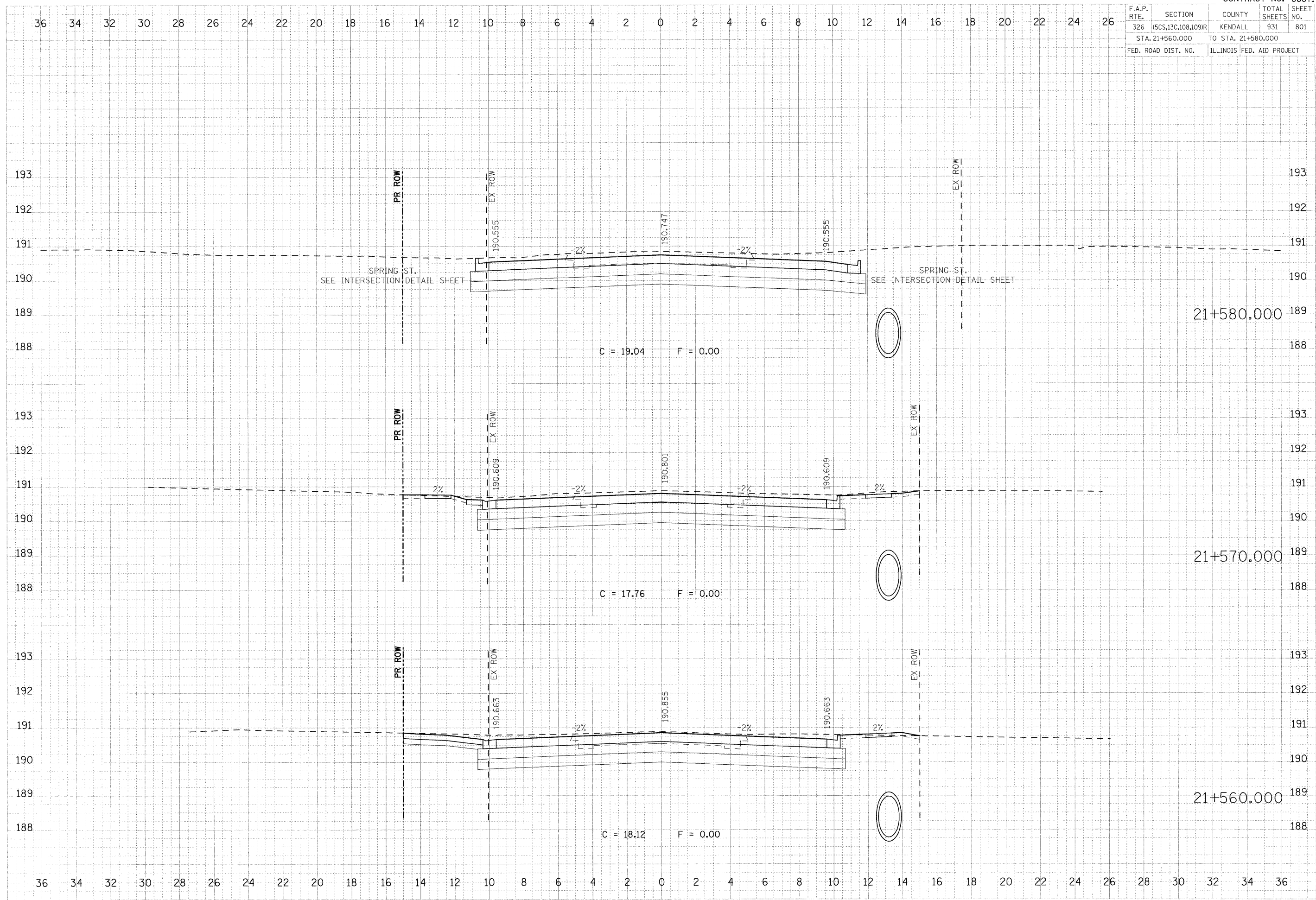


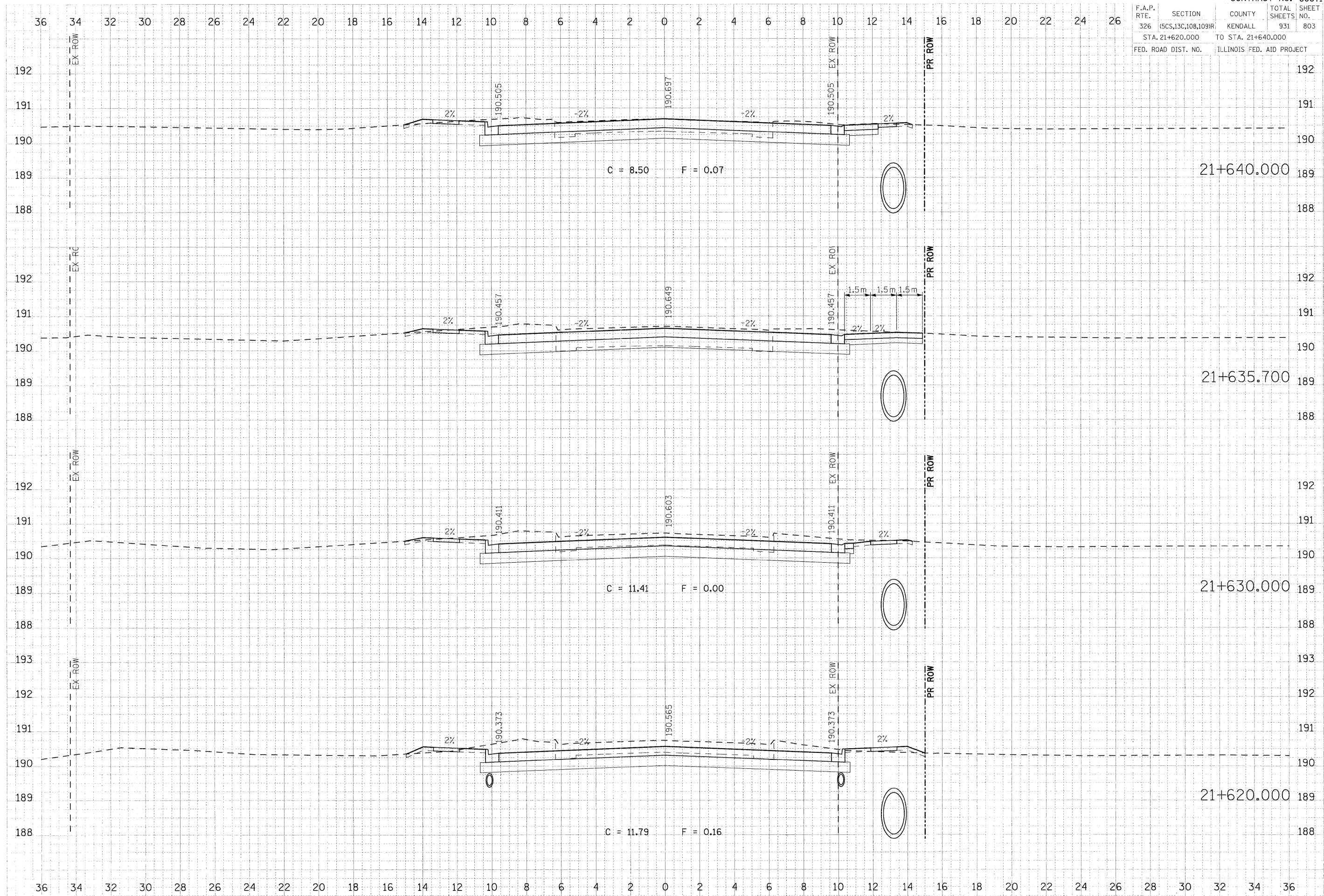
F.A.P. RTE.	SECTION	COUNTY	TOTAL SHEETS	SHEET NO.
326	(SCS,13C,108,109)R	KENDALL	931	801
STA. 21+560.000		TO STA. 21+580.000		
FED. ROAD DIST. NO.		ILLINOIS FED. AID PROJECT		

DATE	BY

DATE	BY

PLOT DATE = 07/26/2011
 FILE NAME = 783497865
 PLOT SCALE = 0.1000 m/mm
 USER NAME = JUSERDESCR





C = 8.50 F = 0.07

1.5m 1.5m 1.5m

C = 11.41 F = 0.00

C = 11.79 F = 0.16

FINAL SURVEY PLATTED NOTE BOOK AREA CHECKED

FINAL SURVEY PLATTED NOTE BOOK AREA CHECKED

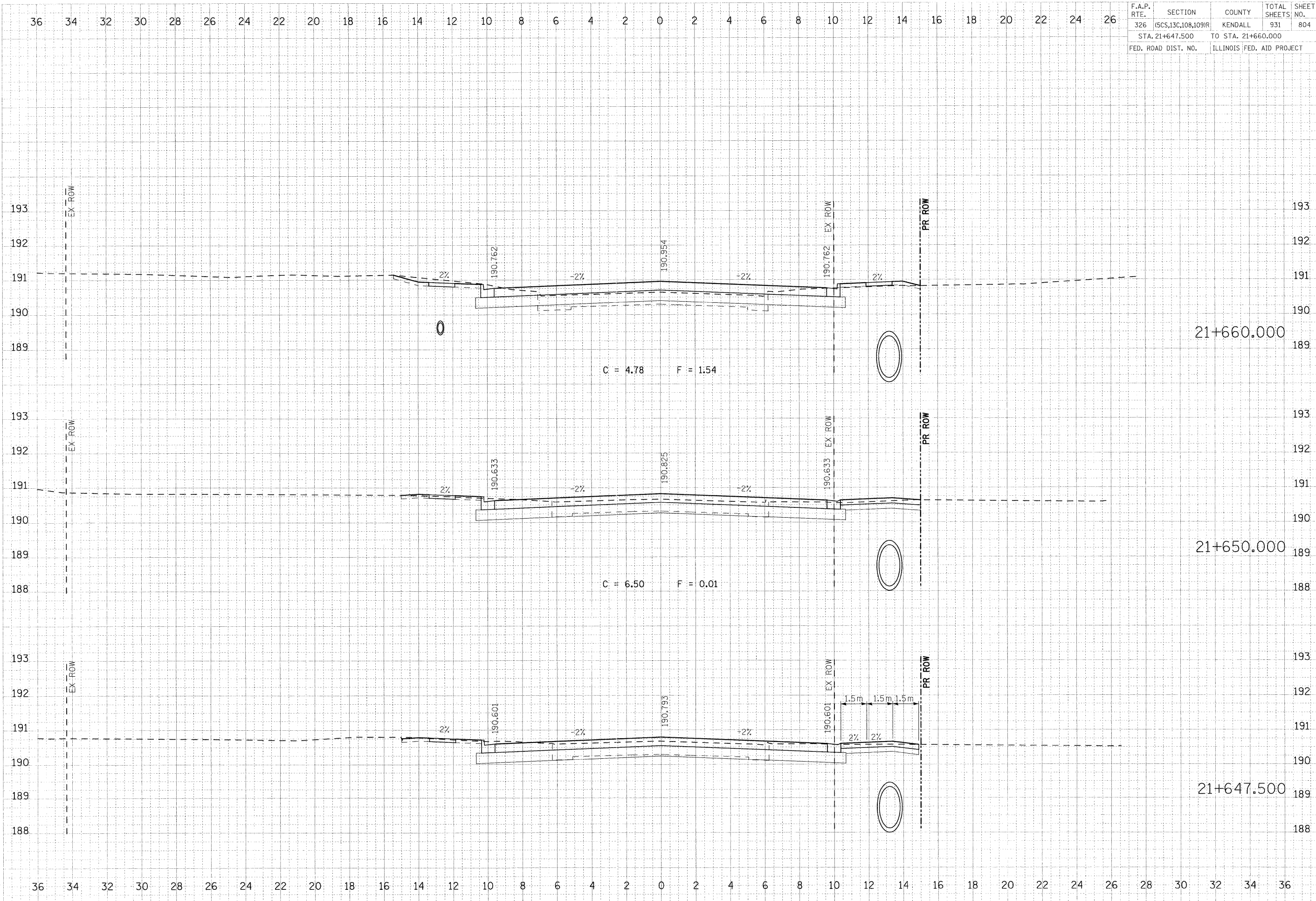
PLOT DATE = 07/26/2011
 FILE NAME = 755-6785-Inf_47.rwdgn
 PLOT SCALE = 0.1000 m / MM
 USER NAME = USERDESCR.

F.A.P. RTE.	SECTION	COUNTY	TOTAL SHEETS	SHEET NO.
326	(SCS,13C,108,109)R	KENDALL	931	804
STA. 21+647.500		TO STA. 21+660.000		
FED. ROAD DIST. NO.		ILLINOIS FED. AID PROJECT		

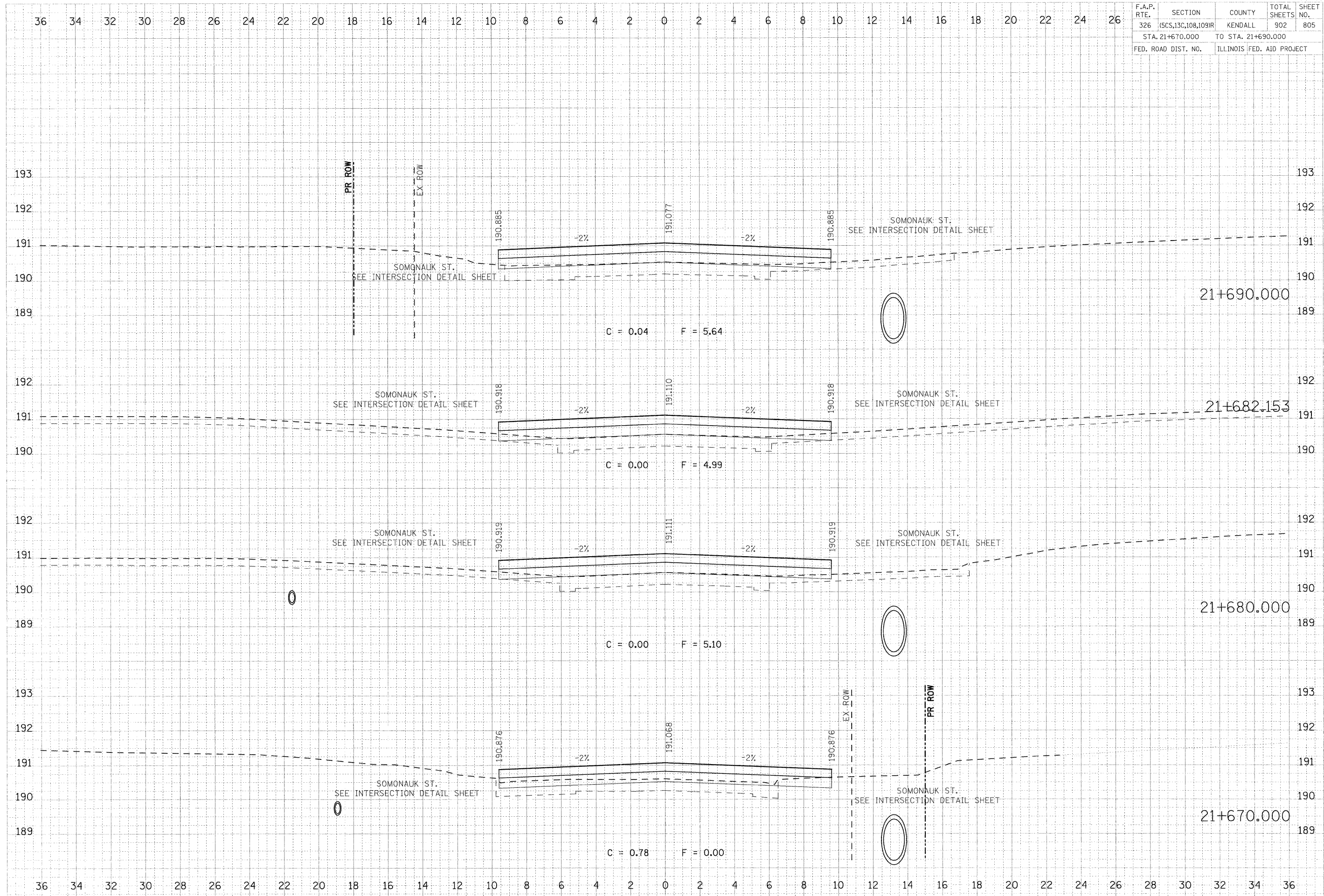
FINAL SURVEY	DATE
DATE	
BY	
PROJECT NO.	
PROJECT NAME	
PROJECT AREA	
PROJECT SHEET	

ORIGINAL SURVEY	DATE
DATE	
BY	
PROJECT NO.	
PROJECT NAME	
PROJECT AREA	
PROJECT SHEET	

PLOT DATE = 07/26/2011
 FILE NAME = F:\ROADS\HWY_47\rdgn
 PLOT SCALE = 0.1000 / MM.
 USER NAME = JUSERDESCR



F.A.P. RTE.	SECTION	COUNTY	TOTAL SHEETS	SHEET NO.
326	5CS,13C,108,109R	KENDALL	902	805
STA. 21+670.000		TO STA. 21+690.000		
FED. ROAD DIST. NO.		ILLINOIS FED. AID PROJECT		



FINAL SURVEY	DATE
BY	
PLOTTED	
TEMPLATE	
AREAS CHECKED	

ORIGINAL SURVEY	DATE
BY	
PLOTTED	
TEMPLATE	
AREAS CHECKED	

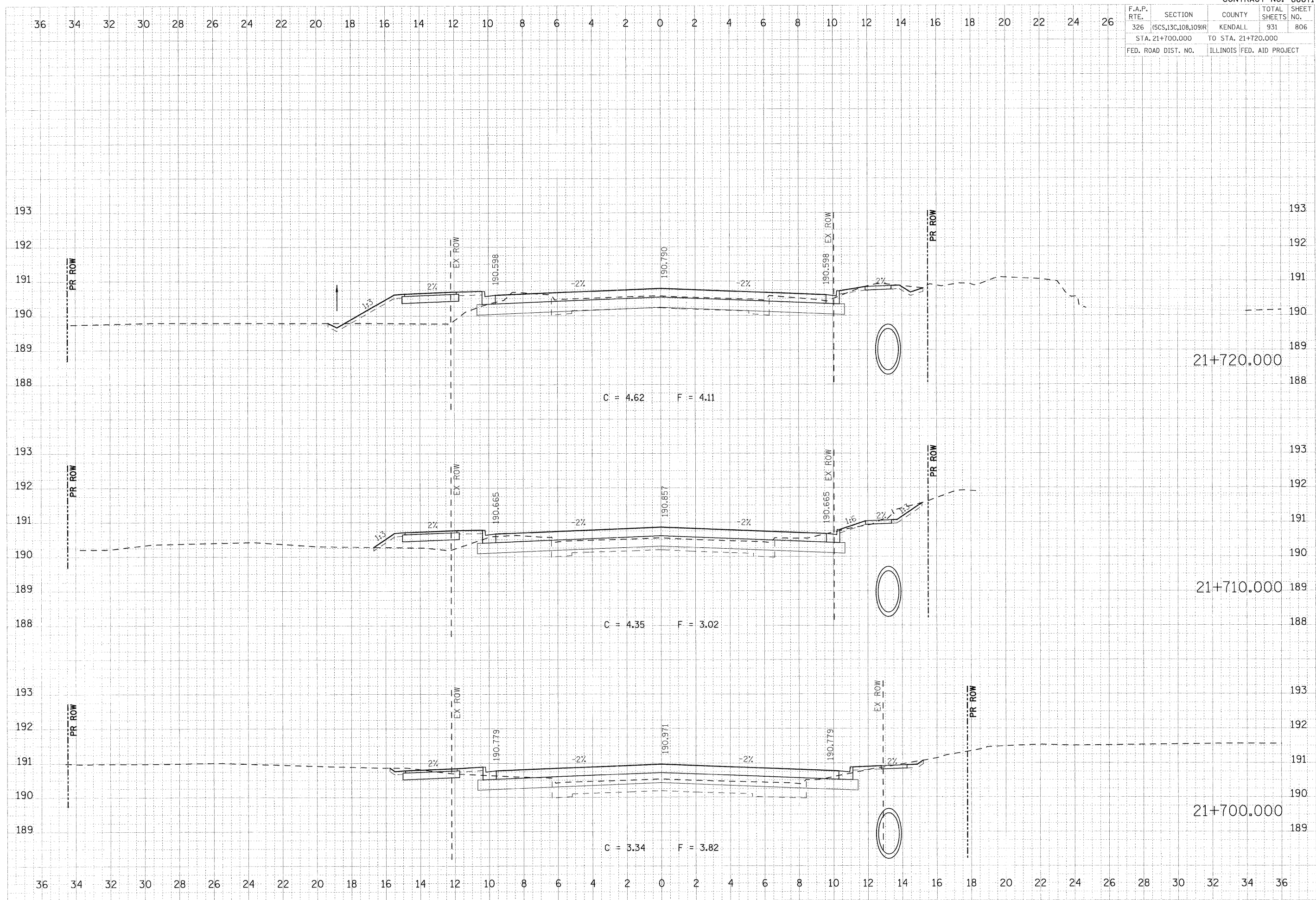
PLOT DATE = 07/26/2011
 FILE NAME = 783-878X5.dwg
 PLOT SCALE = 0.1000 in / MM
 USER NAME = USERDESCR

F.A.P. RTE.	SECTION	COUNTY	TOTAL SHEETS	SHEET NO.
326	(SCS,13C,108,109)R	KENDALL	931	806
STA. 21+700.000		TO STA. 21+720.000		
FED. ROAD DIST. NO.		ILLINOIS FED. AID PROJECT		

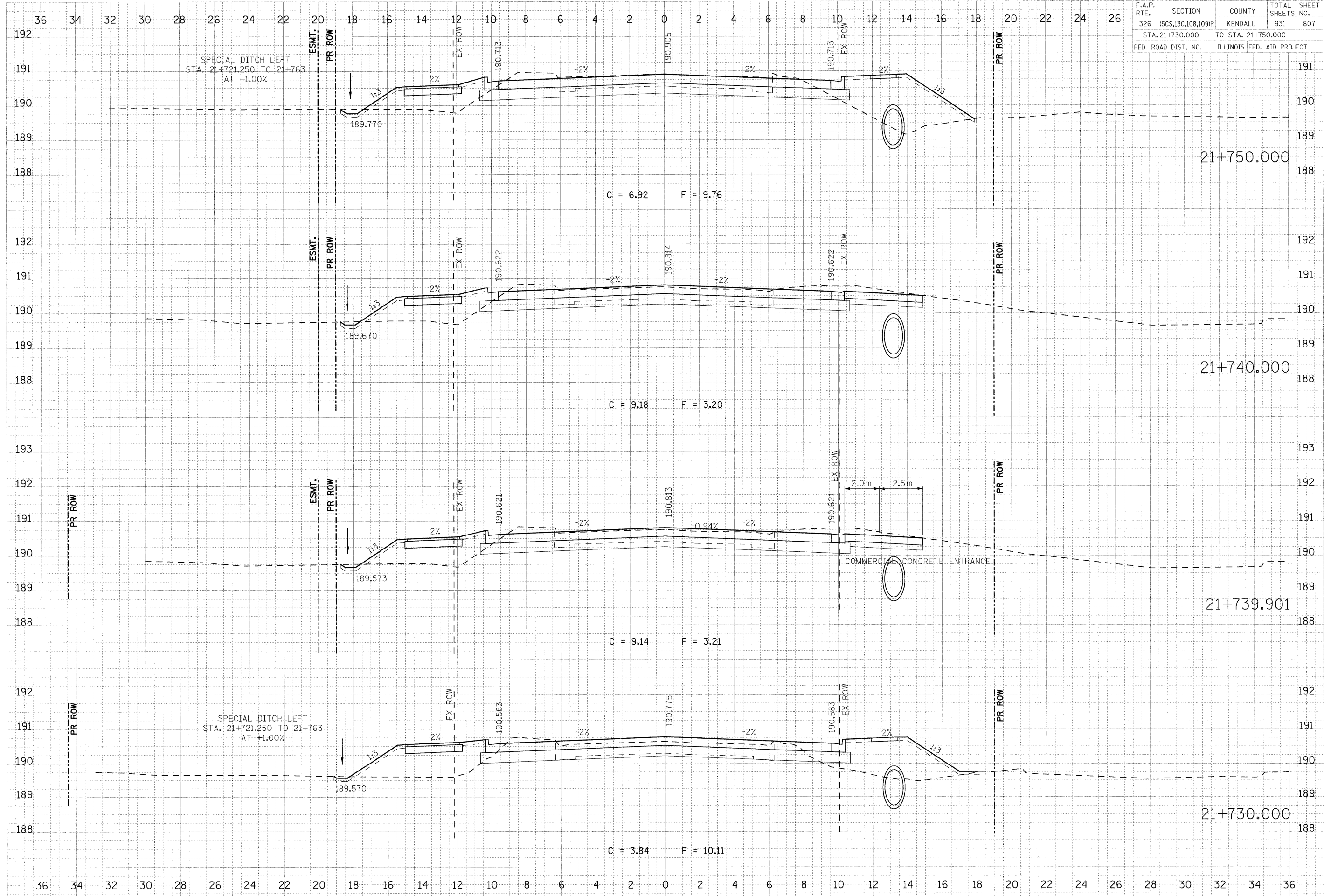
FINAL	DATE
SURVEY	BY
PROFESSOR	
NOTED	
REVISIONS	
NO.	

UNADJUDICATED	DATE
SURVEY	BY
NOTE BOOK	
REVISIONS	
NO.	

PLOT DATE = 07/26/2011
 FILE NAME = 713-87-06-Att4-47.mxd
 PLOT SCALE = 0.1000 MM
 USER NAME = JUSERDESCR



F.A.P. RTE.	SECTION	COUNTY	TOTAL SHEETS	SHEET NO.
326	(SCS,13C,10B,109R)	KENDALL	931	807
STA. 21+730.000		TO STA. 21+750.000		
FED. ROAD DIST. NO.		ILLINOIS FED. AID PROJECT		



DATE	BY	DESCRIPTION
07/26/2011

DATE	BY	DESCRIPTION
07/26/2011

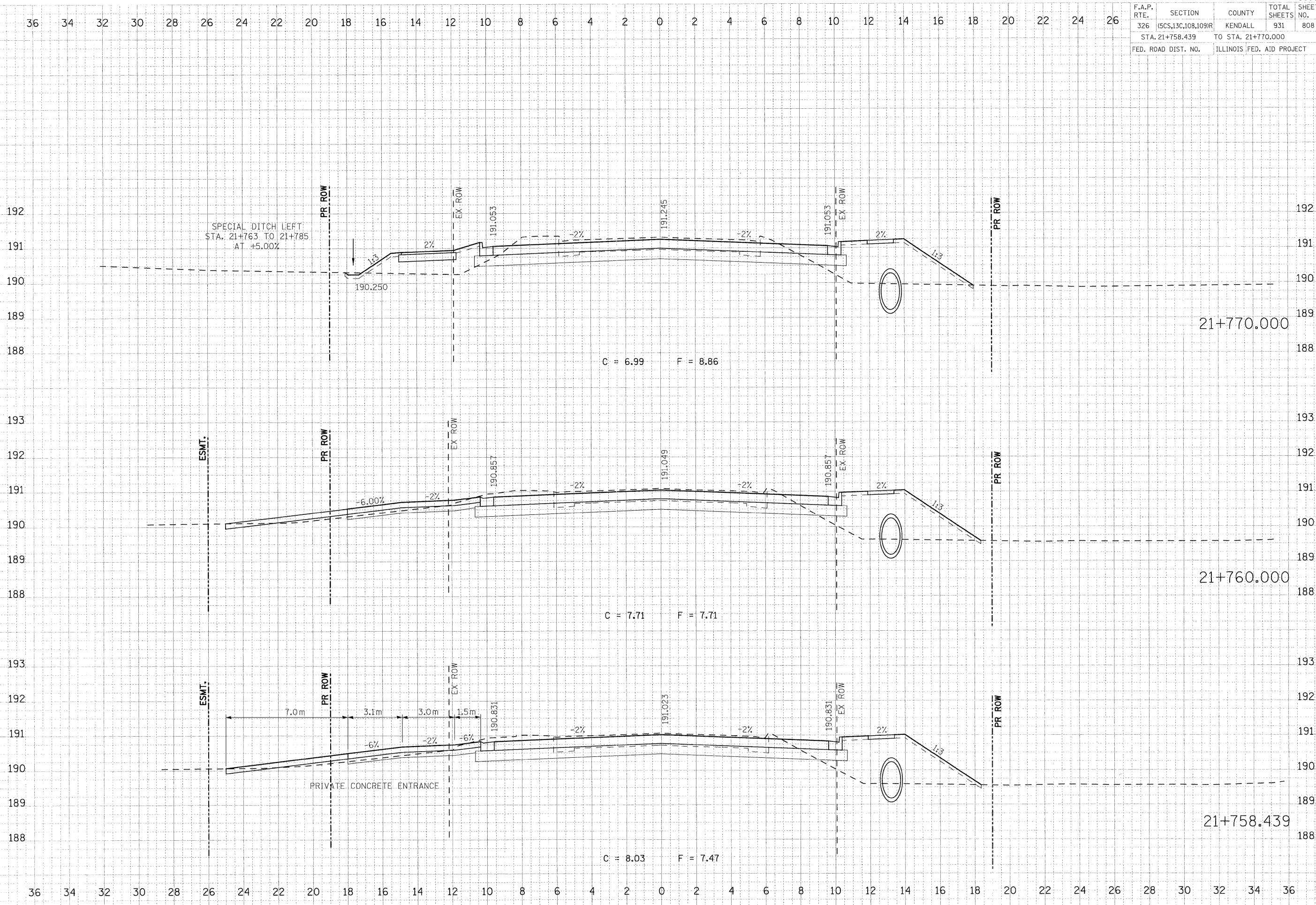
PLOT DATE = 07/26/2011
 FILE NAME = 933-8783.ctb
 PLOT SCALE = 0.1000 in / MM
 USER NAME = JUSERDESCR

F.A.P. RTE.	SECTION	COUNTY	TOTAL SHEETS	SHEET NO.
326	(SCS,13C,108,109)R	KENDALL	931	808
STA. 21+758.439		TO STA. 21+770.000		
FED. ROAD DIST. NO.		ILLINOIS FED. AID PROJECT		

FINAL	DATE
REVISION	BY
PLOTTED	
TEMP. LATE	
AREAS	
DELETED	
CHECKED	

ORIGINAL	DATE
REVISION	BY
PLOTTED	
TEMP. LATE	
AREAS	
DELETED	
CHECKED	

PLOT DATE = 07/05/2011
 PLOT SCALE = 0.1000 m/mm
 USER NAME = USERDESCR

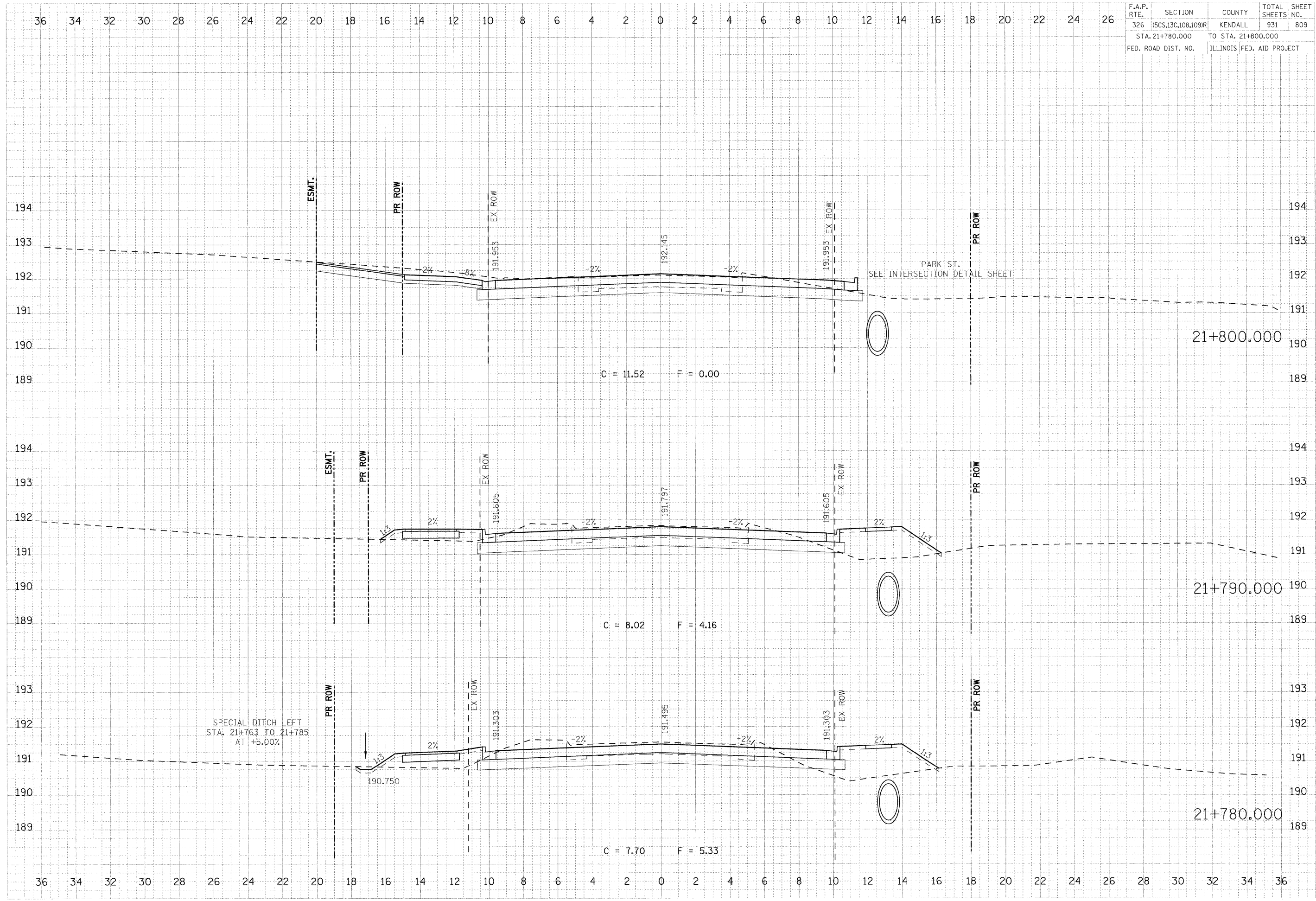


F.A.P. RTE.	SECTION	COUNTY	TOTAL SHEETS	SHEET NO.
326	5CS,13C,108,109R	KENDALL	931	809
STA. 21+780.000		TO STA. 21+800.000		
FED. ROAD DIST. NO.		ILLINOIS FED. AID PROJECT		

FINAL SURVEY	DATE
BY	
REVISIONS	
NO.	DESCRIPTION

ORIGINAL SURVEY	DATE
BY	
REVISIONS	
NO.	DESCRIPTION

PLOT DATE = 07/26/2011
 FILE NAME = 793-979XS.dwg
 PLOT SCALE = 0.1000 in / MM.
 USER NAME = JUSERDESCR

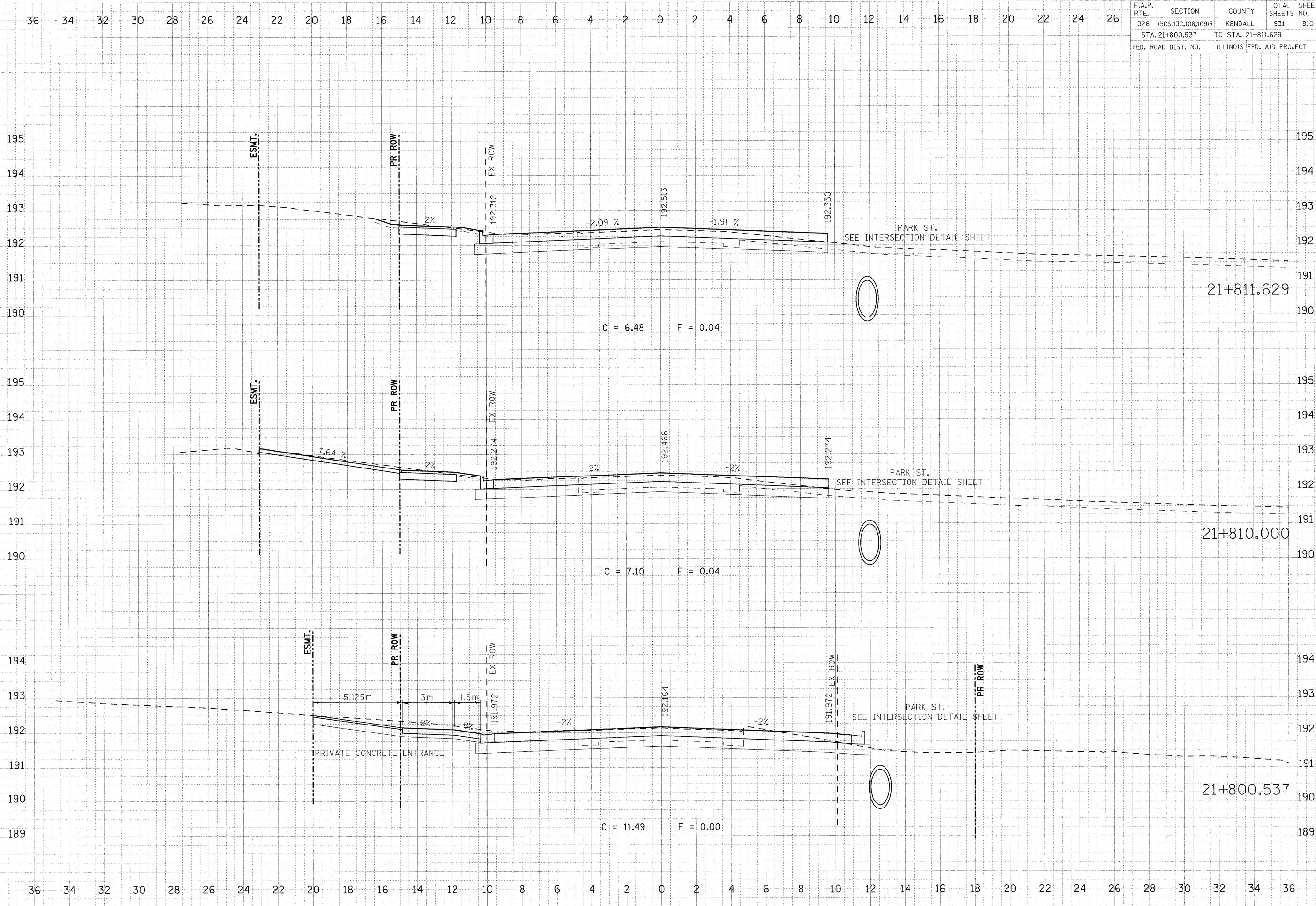


F.A.P. RTE.	SECTION	COUNTY	TOTAL SHEETS	SHEET NO.
326	(5CS,13C,108,109)R	KENDALL	931	810
STA. 21+800.537		TO STA. 21+811.629		
FED. ROAD DIST. NO.		ILLINOIS FED. AID PROJECT		

FINAL SURVEY	DATE
REVISION	BY
NOTED	
TEMPLATE	
AREAS	
AREAS CHECKED	

ORIGINAL SURVEY	DATE
REVISION	BY
NOTED	
TEMPLATE	
AREAS	
AREAS CHECKED	

PLOT DATE = 07/26/2011
 FILE NAME = 703283.dwg
 PLOT SCALE = 0.10000 / MM
 USER NAME = USERDESCR

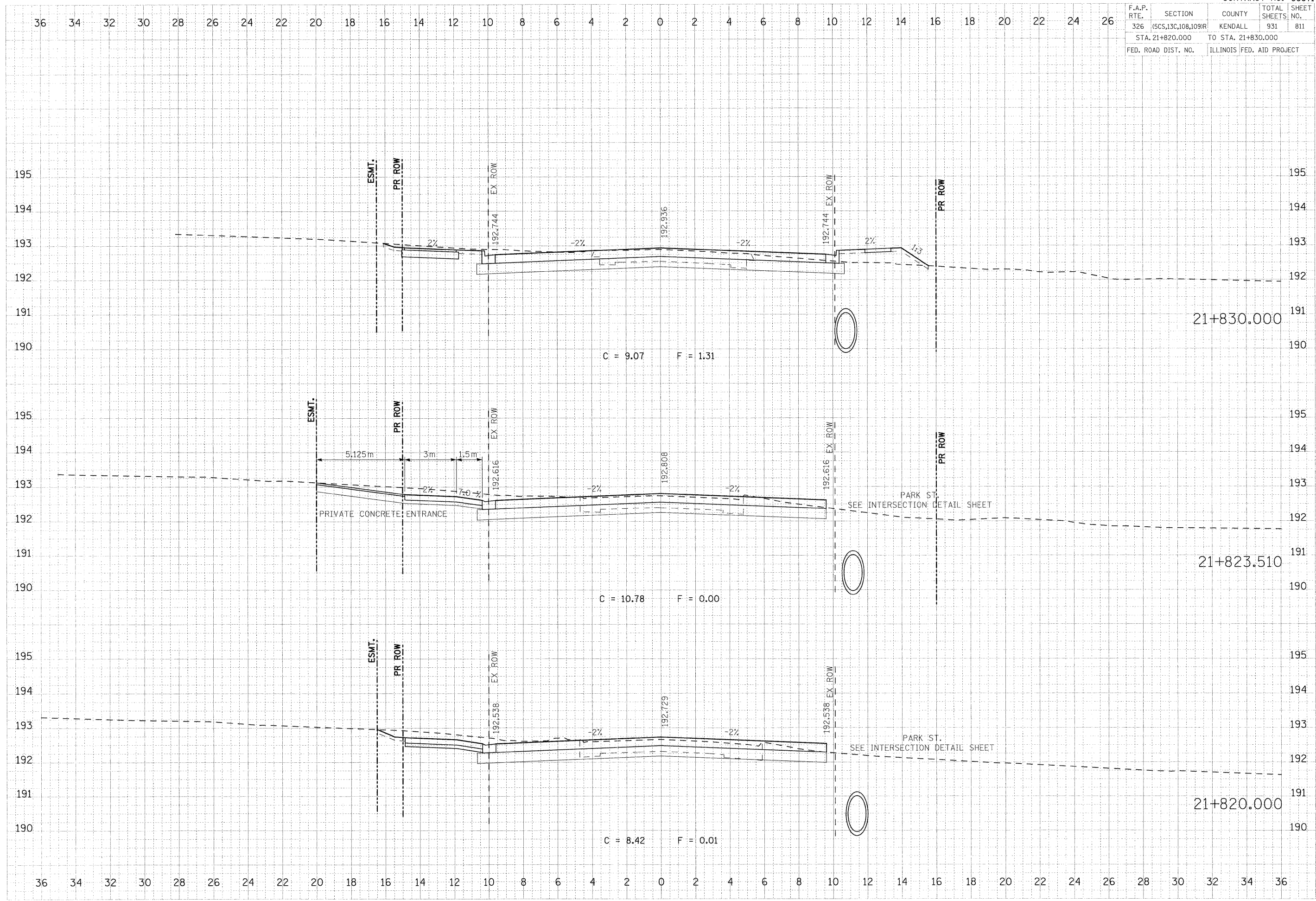


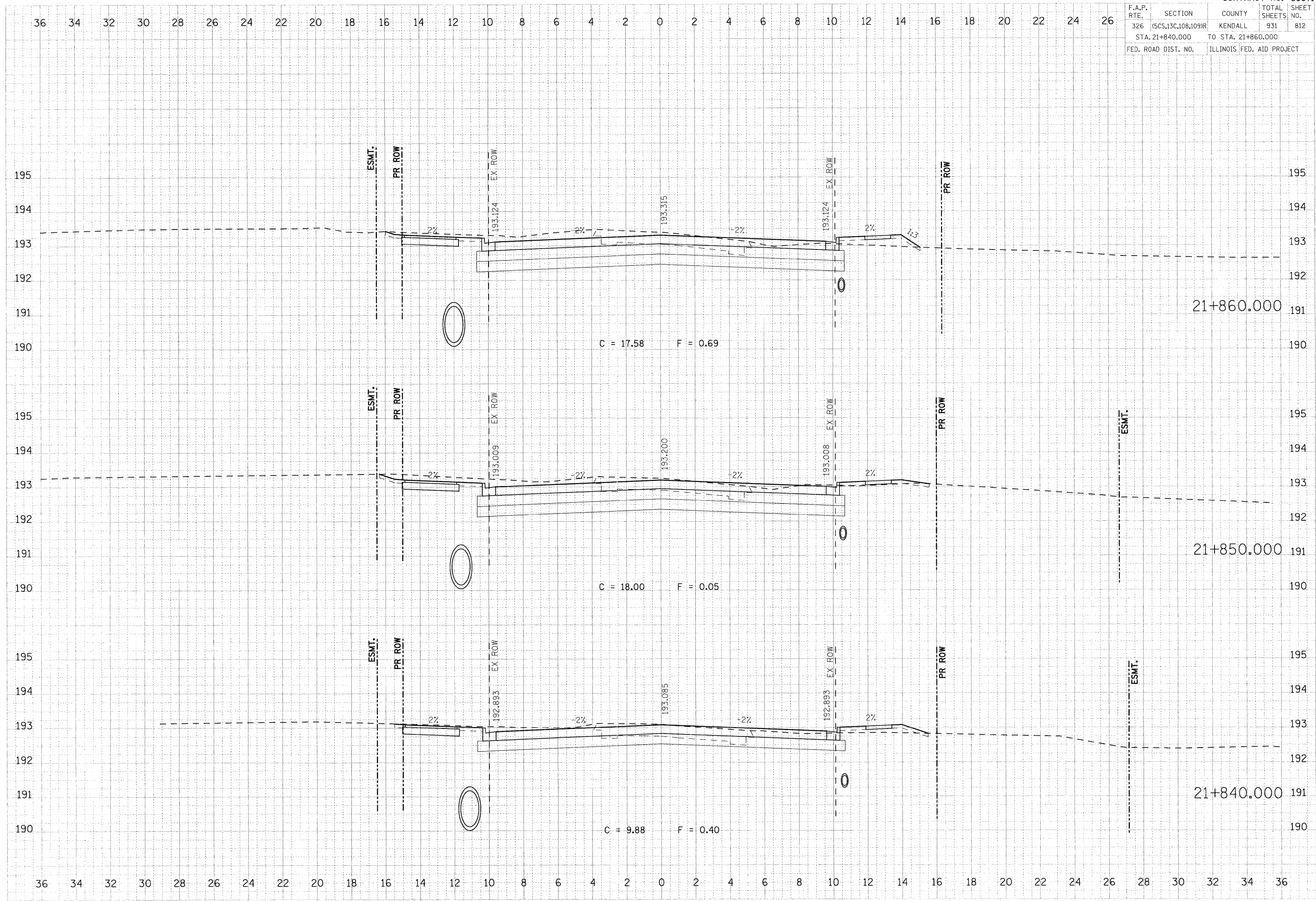
F.A.P. RTE.	SECTION	COUNTY	TOTAL SHEETS	SHEET NO.
326	(SCS,13C,108,109)R	KENDALL	931	811
STA. 21+820.000			TO STA. 21+830.000	
FED. ROAD DIST. NO.			ILLINOIS FED. AID PROJECT	

FINAL SURVEY	DATE
BY: _____	DATE: _____
NO. _____	DATE: _____

ORIGINAL SURVEY	DATE
BY: _____	DATE: _____
NO. _____	DATE: _____

PLOT DATE = 07/26/2011
 FILE NAME = 255-872NS-Inf-47n.dgn
 PLOT SCALE = 0.1000 m / MM
 USER NAME = JUSERDESCR



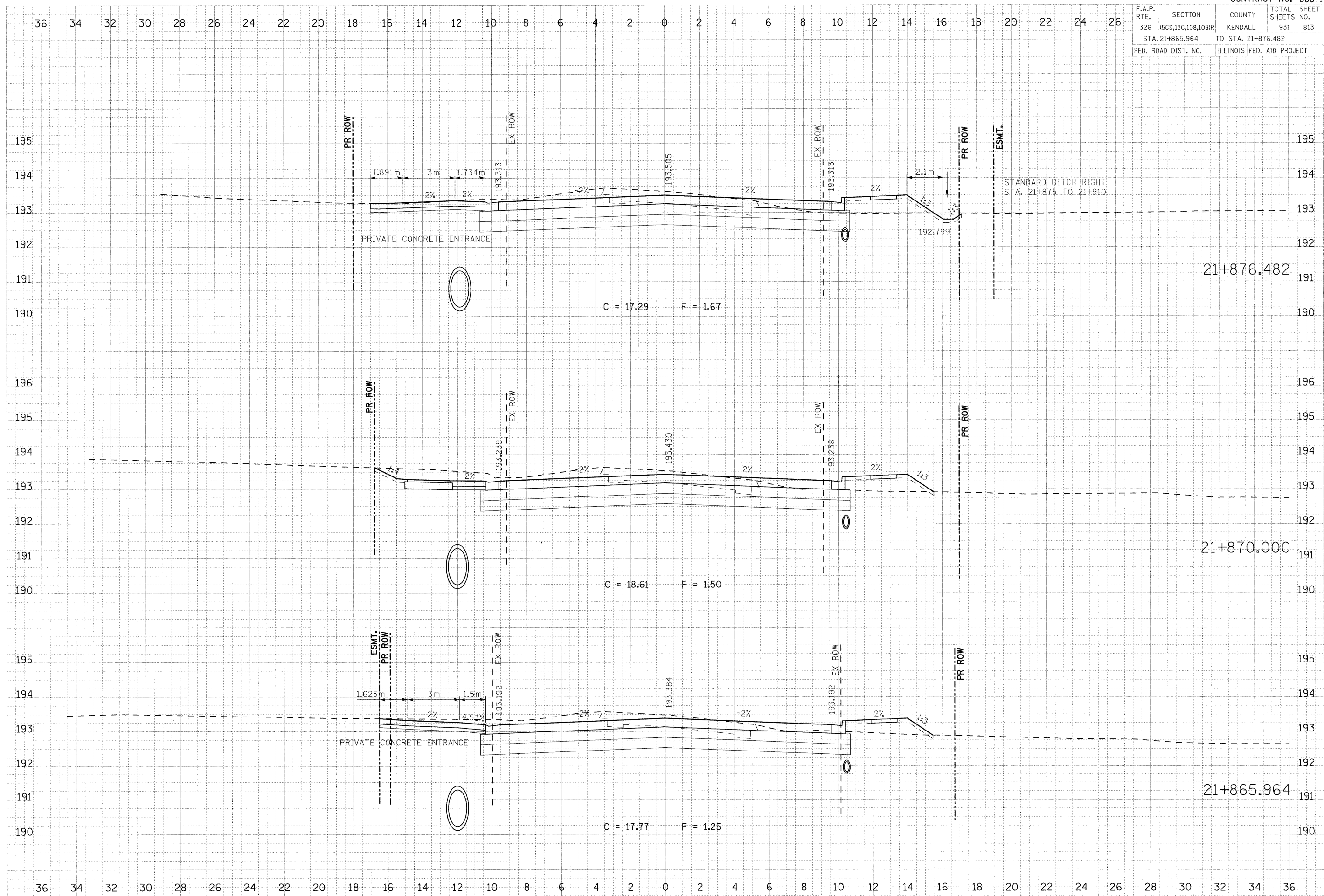


FINAL SURVEY PLOTTED BY DATE
 NOTE BOOK AREAS CHECKED

ORIGINAL SURVEY PLOTTED BY DATE
 NOTE BOOK AREAS CHECKED

PLOT DATE = 07/26/2011
 FILE NAME = 21+840-860.dgn
 PLOT SCALE = 0.12500 in / mm
 USER NAME = JUSERDESCR

F.A.P. RTE.	SECTION	COUNTY	TOTAL SHEETS	SHEET NO.
326	(SCS,13C,108,109)R	KENDALL	931	813
STA. 21+865.964		TO STA. 21+876.482		
FED. ROAD DIST. NO.		ILLINOIS FED. AID PROJECT		



C = 17.29 F = 1.67

C = 18.61 F = 1.50

C = 17.77 F = 1.25

STANDARD DITCH RIGHT
STA. 21+875 TO 21+910

FINAL	DATE
REVISED	BY
TEMPLATE	
AREAS	
AREAS	
AREAS	

ORIGINAL	DATE
REVISED	BY
TEMPLATE	
AREAS	
AREAS	
AREAS	

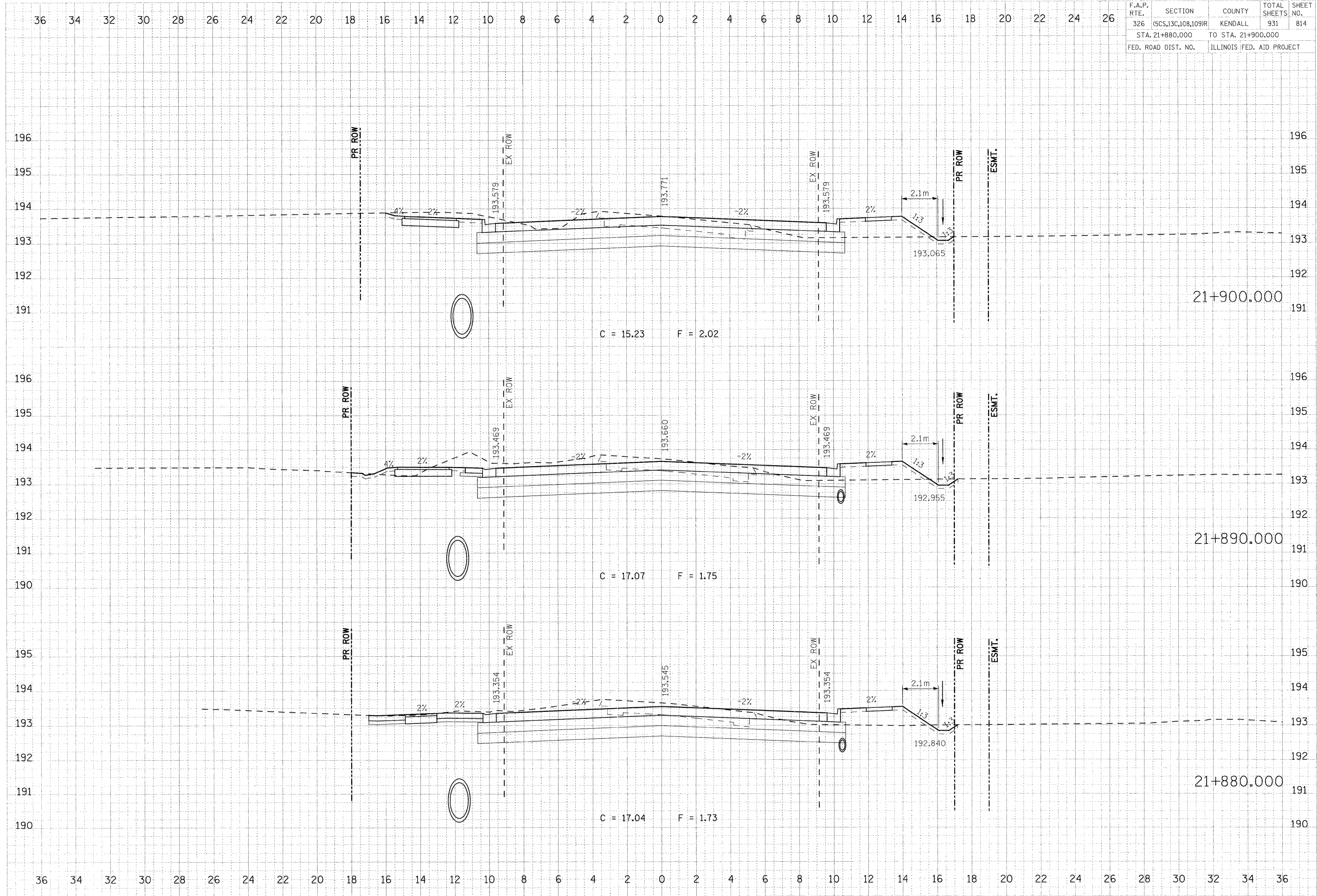
PLOT DATE = 07/26/2011
FILE NAME = 755-87855-shf-47r.dgn
PLOT SCALE = 0.1000 in / MM.
USER NAME = JUSERDESCR

F.A.P. RTE.	SECTION	COUNTY	TOTAL SHEETS	SHEET NO.
326	(5CS,13C,108,109)R	KENDALL	931	814
STA. 21+880.000		TO STA. 21+900.000		
FED. ROAD DIST. NO.		ILLINOIS FED. AID PROJECT		

DATE	BY	REVISION

DATE	BY	REVISION

PLOT DATE = 07/26/2011
 FILE NAME = 703-078XG_A1+1_47m.dgn
 PLOT SCALE = 0.1000 m / MM
 USER NAME = JUSERDESCR

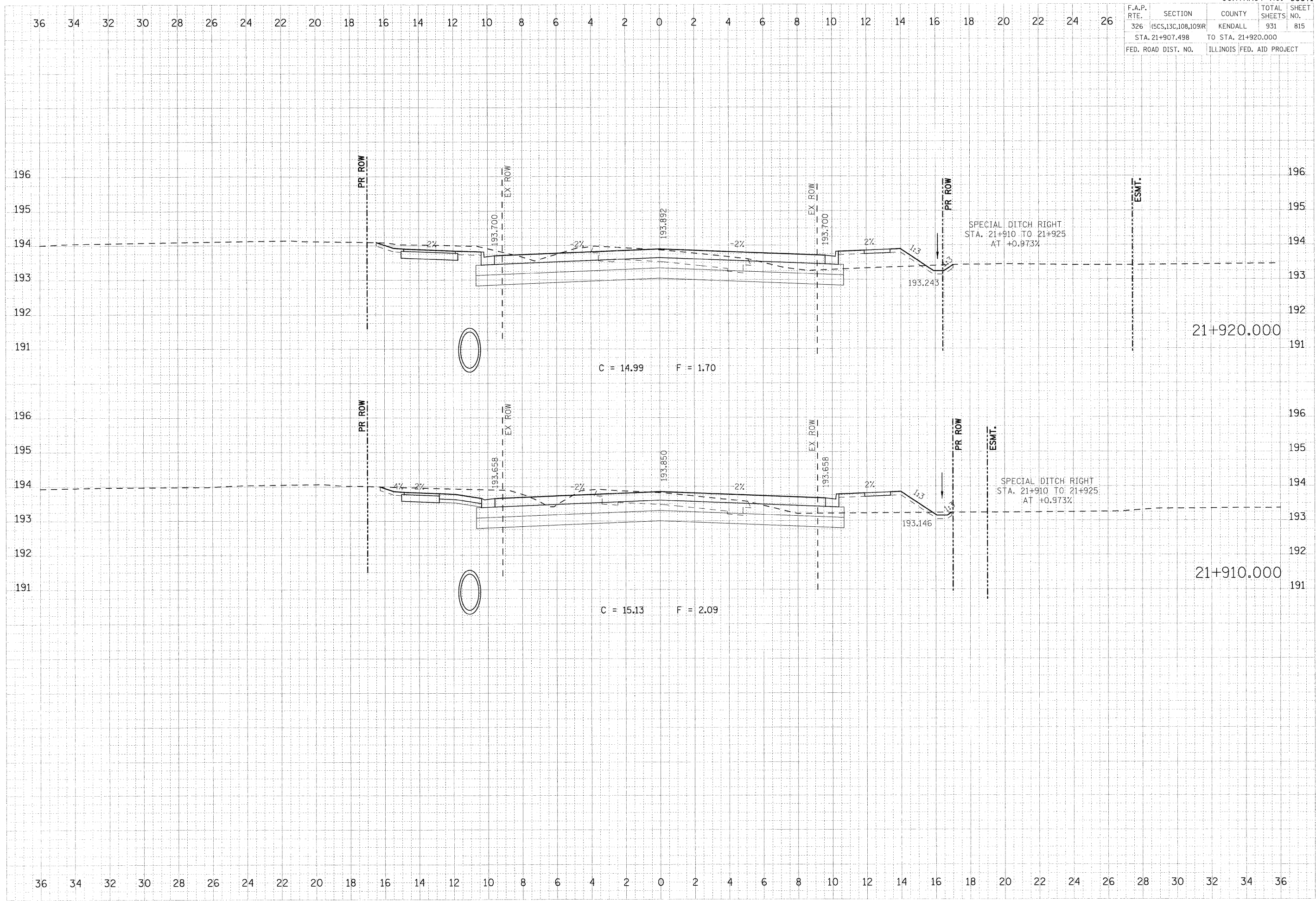


F.A.P. RTE.	SECTION	COUNTY	TOTAL SHEETS	SHEET NO.
326	(5CS,13C,108,109)R	KENDALL	931	815
STA. 21+907.498		TO STA. 21+920.000		
FED. ROAD DIST. NO.		ILLINOIS FED. AID PROJECT		

DATE	BY	REVISION

DATE	BY	REVISION

PLOT DATE = 07/26/2011
 FILE NAME = 753-67855_dwg_47.rwdgn
 PLOT SCALE = 0.1000 m / MM
 USER NAME = JUSERDESCR

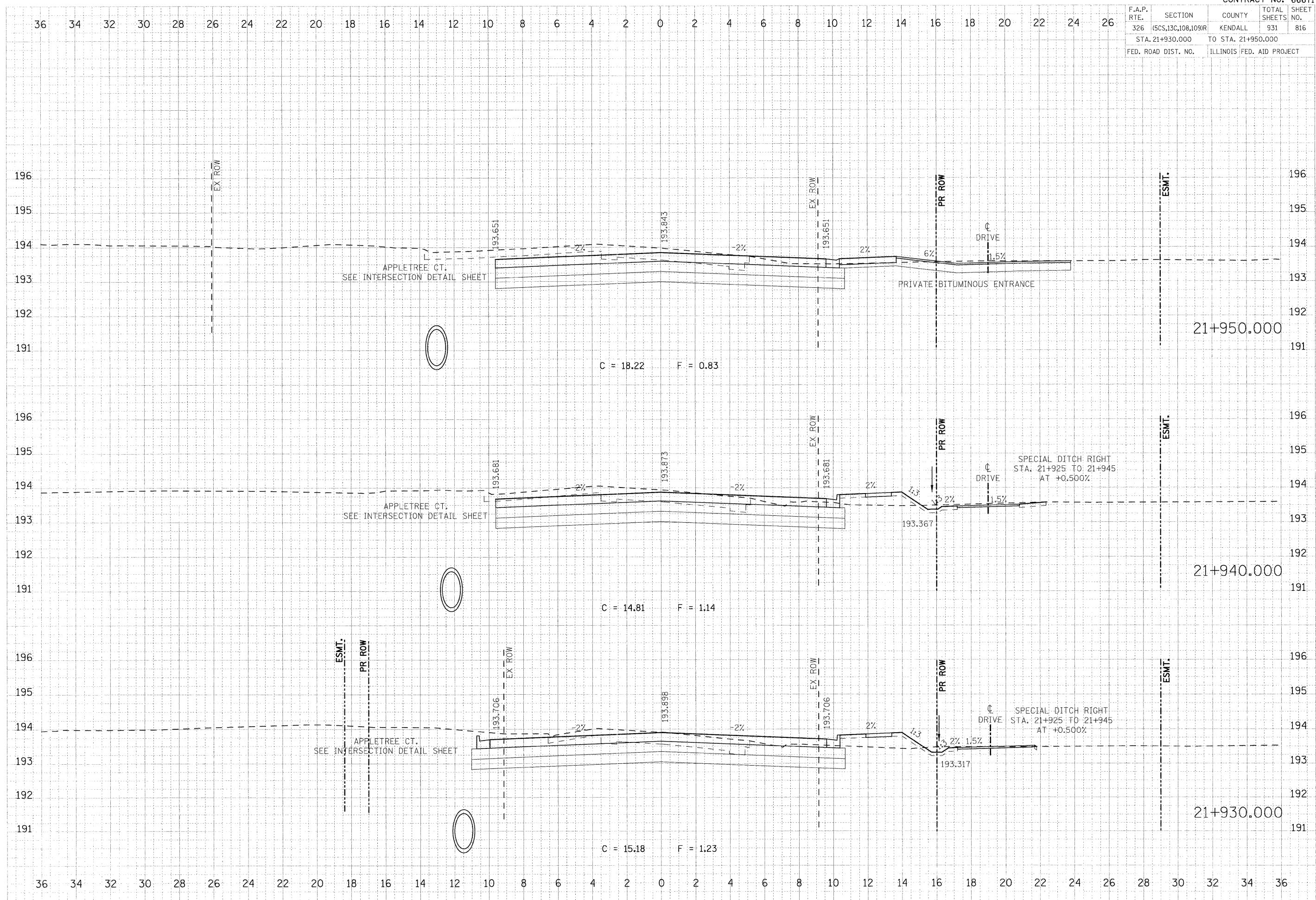


F.A.P. RTE.	SECTION	COUNTY	TOTAL SHEETS	SHEET NO.
326	(5CS,13C,108,109)R	KENDALL	931	816
STA. 21+930.000		TO STA. 21+950.000		
FED. ROAD DIST. NO.		ILLINOIS FED. AID PROJECT		

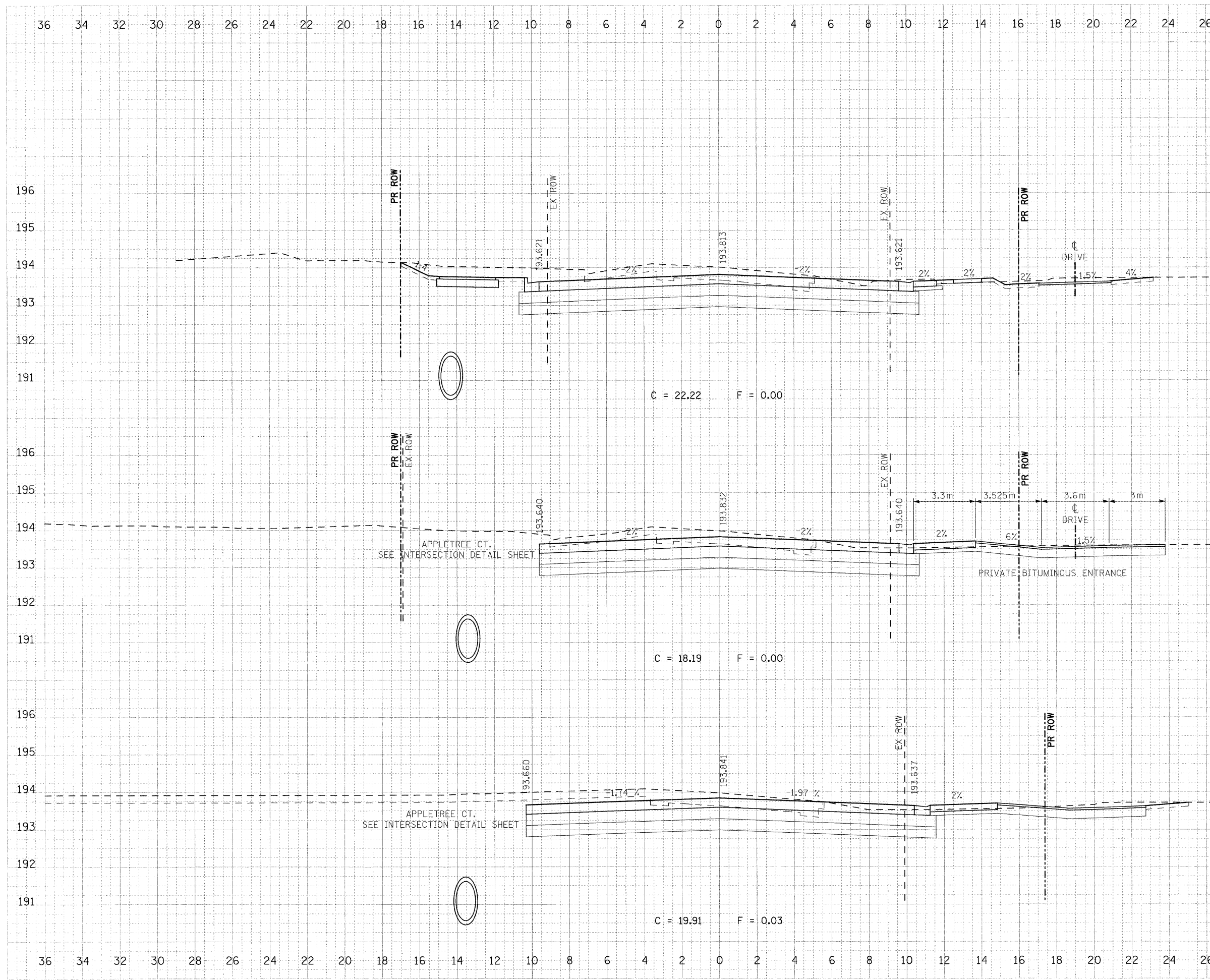
DATE	BY	REVISION

DATE	BY	REVISION

PLOT DATE = 07/26/2011
 FILE NAME = 703-67855.dwg
 PLOT SCALE = 0.1000" = 1' / MM
 USER NAME = JUSERESCR



F.A.P. RTE.	SECTION	COUNTY	TOTAL SHEETS	SHEET NO.
326	(5CS,13C,10B,109)R	KENDALL	931	817
STA. 21+950.587		TO STA. 21+960.000		
FED. ROAD DIST. NO.		ILLINOIS FED. AID PROJECT		

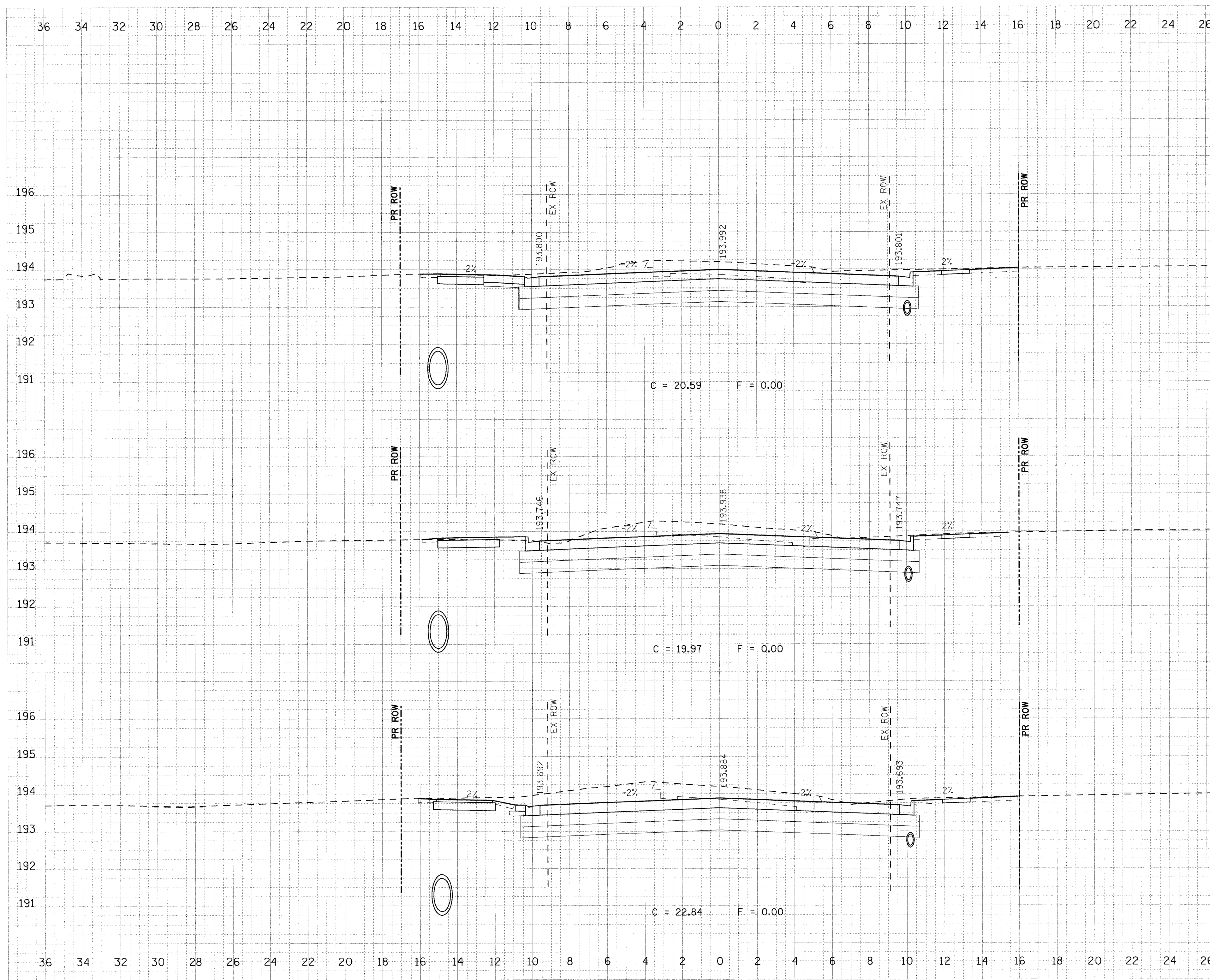


FINAL	DATE
DATE	BY
DATE	BY
DATE	BY
DATE	BY
DATE	BY

ORIGINAL	DATE
DATE	BY
DATE	BY
DATE	BY
DATE	BY
DATE	BY

PLOT DATE = 07/26/2011
FILE NAME = 213-9783-111f_47n.dgn
PLOT SCALE = 61000 in / MM
USER NAME = JUSERDESCR

F.A.P. RTE.	SECTION	COUNTY	TOTAL SHEETS	SHEET NO.
326	(SCS,13C,108,109)R	KENDALL	931	820
STA. 22+020.000		TO STA. 22+040.000		
FED. ROAD DIST. NO.		ILLINOIS FED. AID PROJECT		

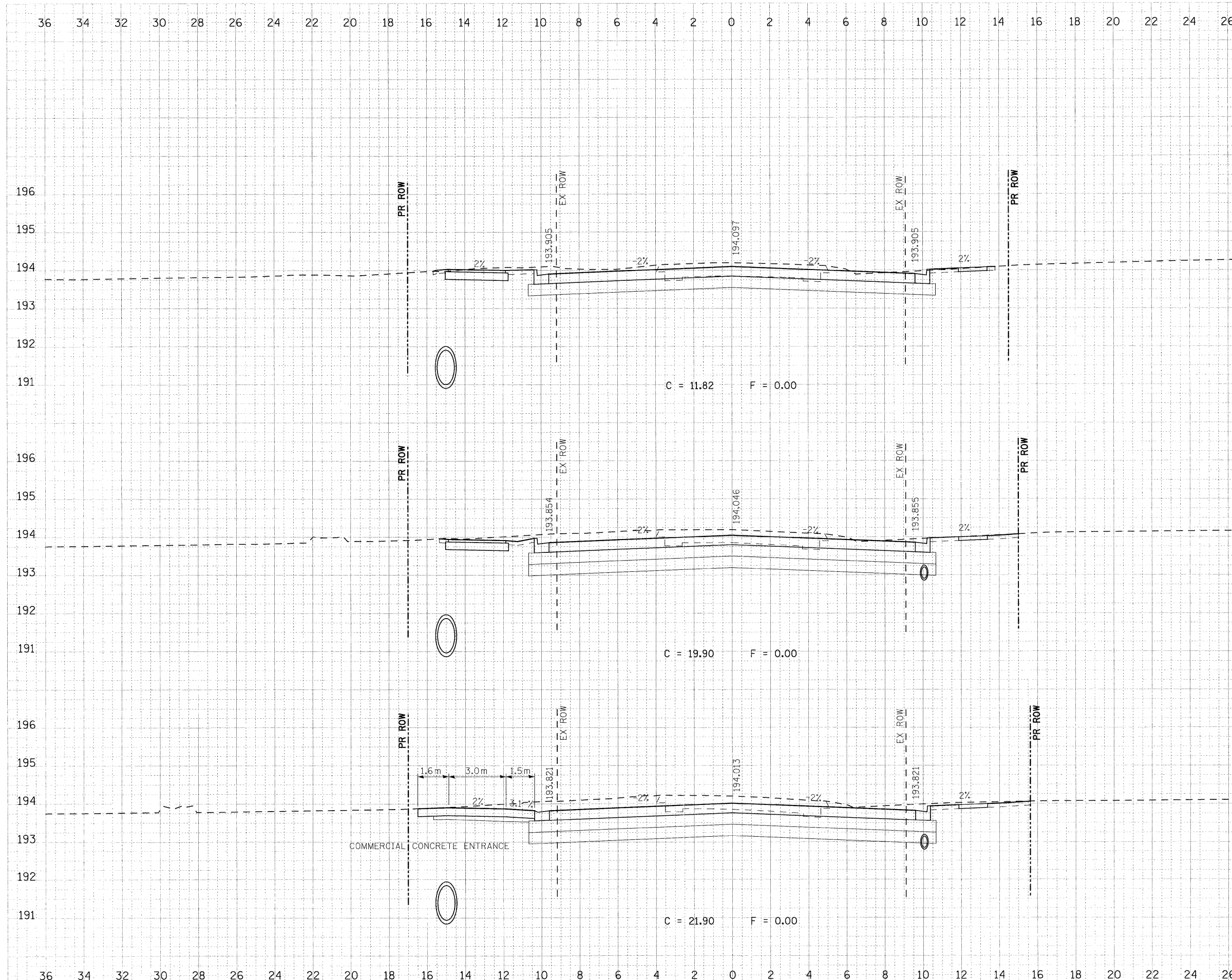


ENR	DATE
SURVEY	BY
NOTES	DATE
REVISIONS	BY
DATE	BY

ORIGINAL	SCALE	DATE
DRAWN	BY	DATE
NOTES	DATE	BY
REVISIONS	BY	DATE
DATE	BY	DATE

PLOT DATE = 07/06/2011
 FILE NAME = 713167035.ctb
 PLOT SCALE = 0.10000 mm/mm
 USER NAME = JUSERDESCR

F.A.P. RTE.	SECTION	COUNTY	TOTAL SHEETS	SHEET NO.
326	(SCS,13C,108,109)R	KENDALL	931	821
STA. 22+043.835		TO STA. 22+060.000		
FED. ROAD DIST. NO.		ILLINOIS FED. AID PROJECT		

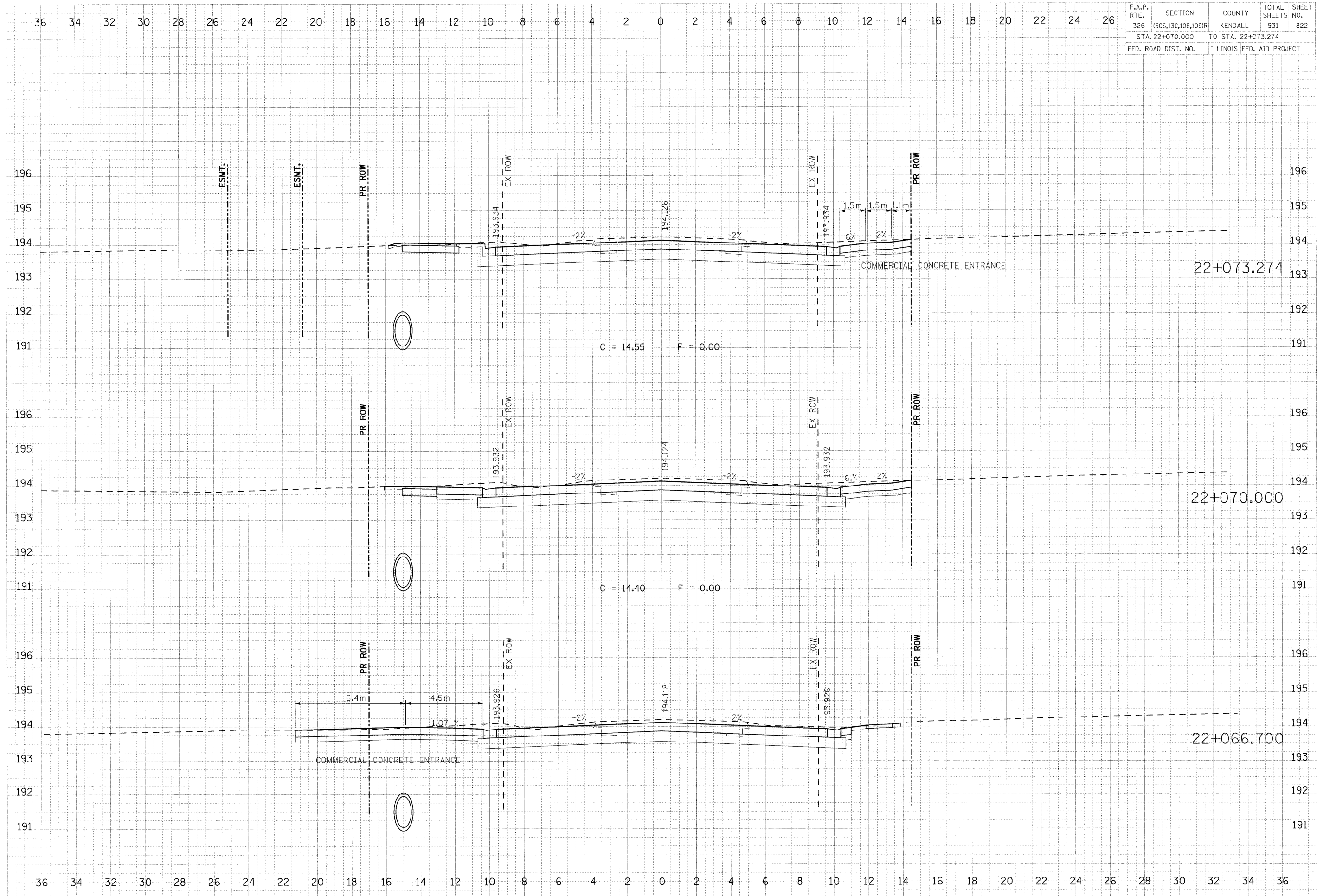


FINAL	BY	DATE
SURVEY		
NOTE BOOK		
AREAS CHECKED		

ORIGINAL	BY	DATE
SURVEY		
NOTE BOOK		
AREAS CHECKED		

PLOT DATE = 07/26/2011
FILE NAME = 793-878X5-dwr-47r.dgn
PLOT SCALE = 0.1000 m / MM
USER NAME = USERDESCR

F.A.P. RTE.	SECTION	COUNTY	TOTAL SHEETS	SHEET NO.
326	(SCS,13C,108,109)R	KENDALL	931	822
STA. 22+070.000		TO STA. 22+073.274		
FED. ROAD DIST. NO.		ILLINOIS FED. AID PROJECT		



C = 14.55 F = 0.00

C = 14.40 F = 0.00

22+073.274

22+070.000

22+066.700

FINAL	DATE
SUPPLY	
NOTE	
AREA	
CHECK	

ORIGINAL	DATE
SURVEY	
NOTE	
AREA	
CHECK	

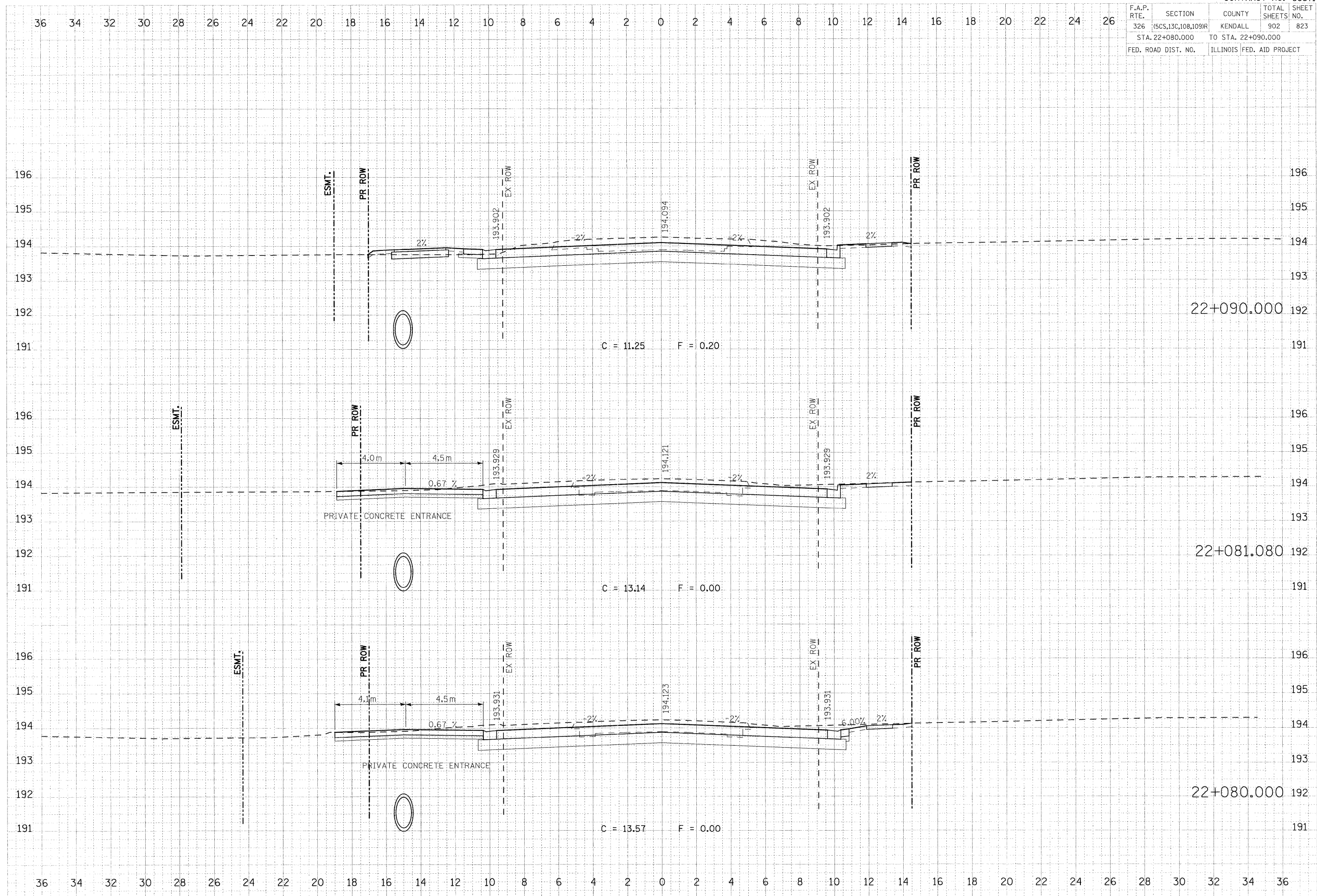
PLOT DATE = 07/26/2011
 FILE NAME = 743-87433-111f-47m.dgn
 PLOT SCALE = 0.1000 m / MM.
 USER NAME = USERDESCR.

F.A.P. RTE.	SECTION	COUNTY	TOTAL SHEETS	SHEET NO.
326	(SCS,13C,108,109)R	KENDALL	902	823
STA. 22+080.000		TO STA. 22+090.000		
FED. ROAD DIST. NO.	ILLINOIS FED. AID PROJECT			

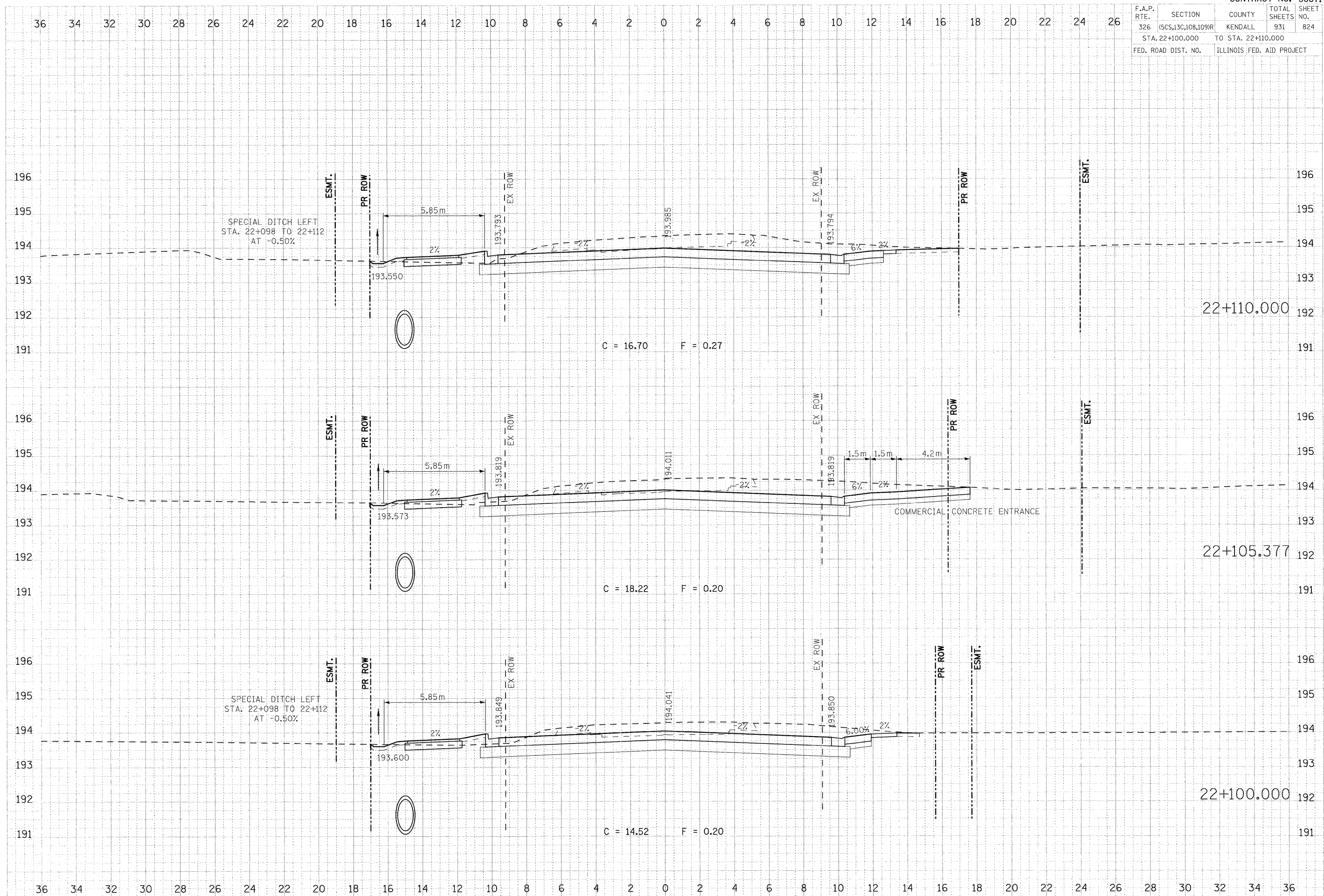
DATE	BY
DATE	BY
DATE	BY
DATE	BY
DATE	BY
DATE	BY
DATE	BY
DATE	BY
DATE	BY
DATE	BY

DATE	BY
DATE	BY
DATE	BY
DATE	BY
DATE	BY
DATE	BY
DATE	BY
DATE	BY
DATE	BY
DATE	BY

PLOT DATE = 07/26/2011
 FILE NAME = 22+0725X
 PLOT SCALE = 0.1000 m / MM
 USER NAME = JUSERDESCR



F.A.P. RTE.	SECTION	COUNTY	TOTAL SHEETS	SHEET NO.
326	(5CS,13C,10B,109)R	KENDALL	931	824
STA. 22+100.000			TO STA. 22+110.000	
FED. ROAD DIST. NO.			ILLINOIS FED. AID PROJECT	

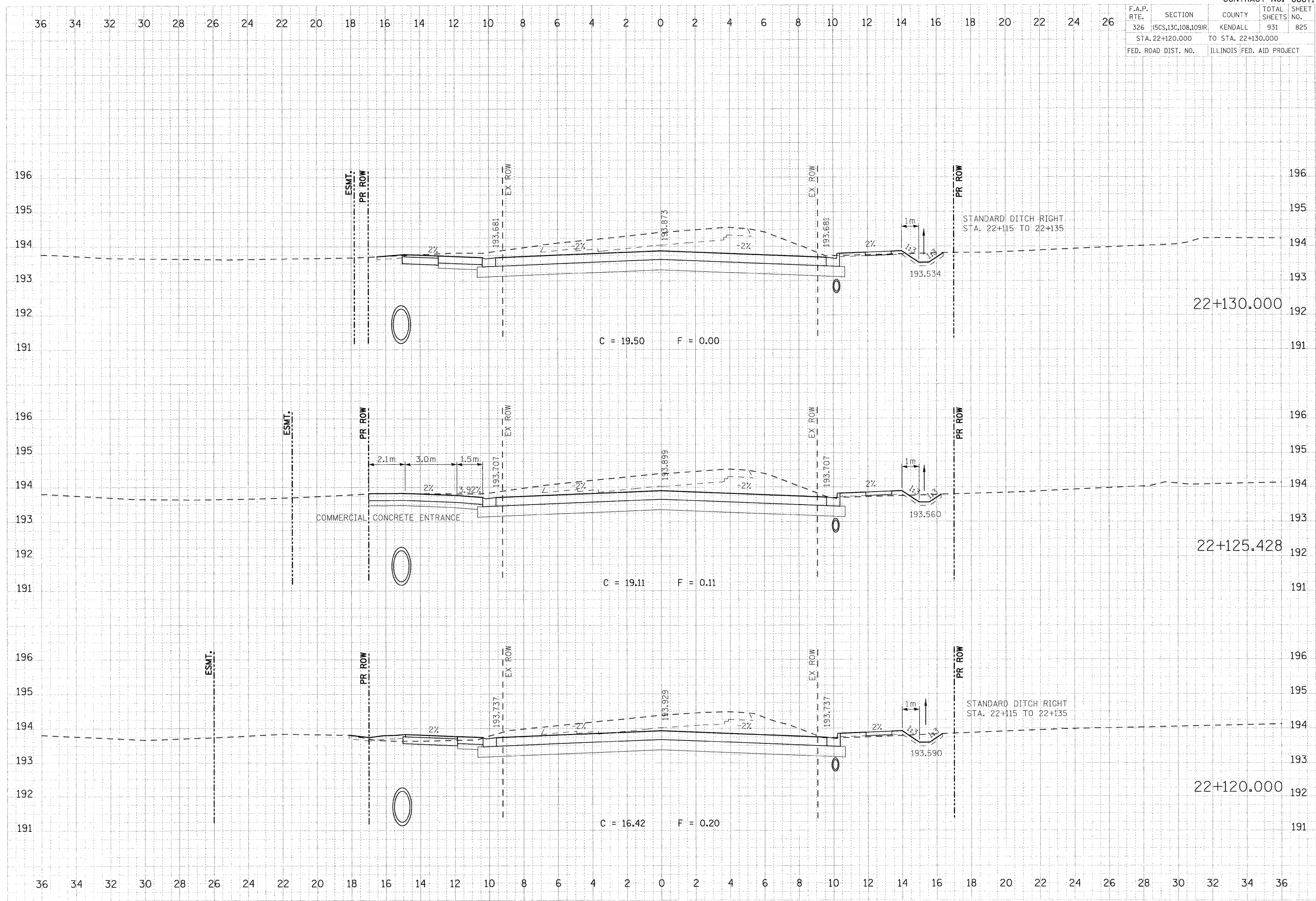


FINAL	DATE
DESIGNED	
CHECKED	
APPROVED	
DATE	

ORIGINAL	DATE
DESIGNED	
CHECKED	
APPROVED	
DATE	

PLOT DATE = 07/26/2011
 FILE NAME = 783-8783-shaf-47r.dgn
 PLOT SCALE = 610000 m / MM.
 USER NAME = USERDESCR.

F.A.P. RTE.	SECTION	COUNTY	TOTAL SHEETS	SHEET NO.
326	(5CS,13C,108,109)R	KENDALL	931	825
STA. 22+120.000		TO STA. 22+130.000		
FED. ROAD DIST. NO.		ILLINOIS FED. AID PROJECT		

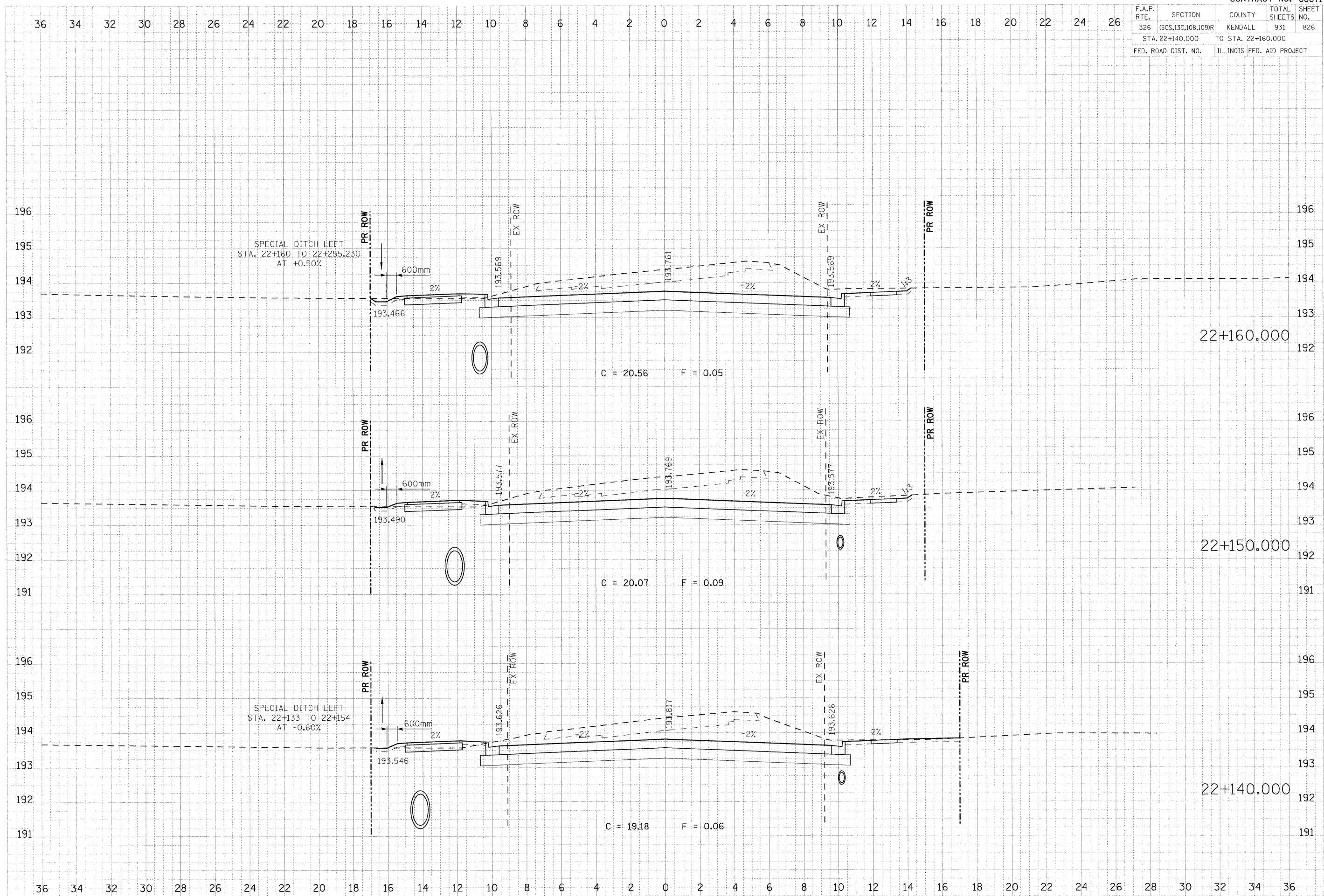


FINAL DATE BY
 SURVEYED DATE BY
 NOTE BOOK LAYERS
 AREAS CHECKED
 UNITS CHECKED

DATE BY
 SURVEYED DATE BY
 NOTE BOOK LAYERS
 AREAS CHECKED
 UNITS CHECKED

PLOT DATE = 07/26/2011
 PLOT NAME = 22+120.000
 PLOT SCALE = 0.1000 / MM.
 USER NAME = JUSERDESCR

F.A.P. RTE.	SECTION	COUNTY	TOTAL SHEETS	SHEET NO.
326	(SCS,13C,108,109)R	KENDALL	931	826
STA. 22+140.000		TO STA. 22+160.000		
FED. ROAD DIST. NO.		ILLINOIS FED. AID PROJECT		



SPECIAL DITCH LEFT
STA. 22+160 TO 22+255.230
AT +0.50%

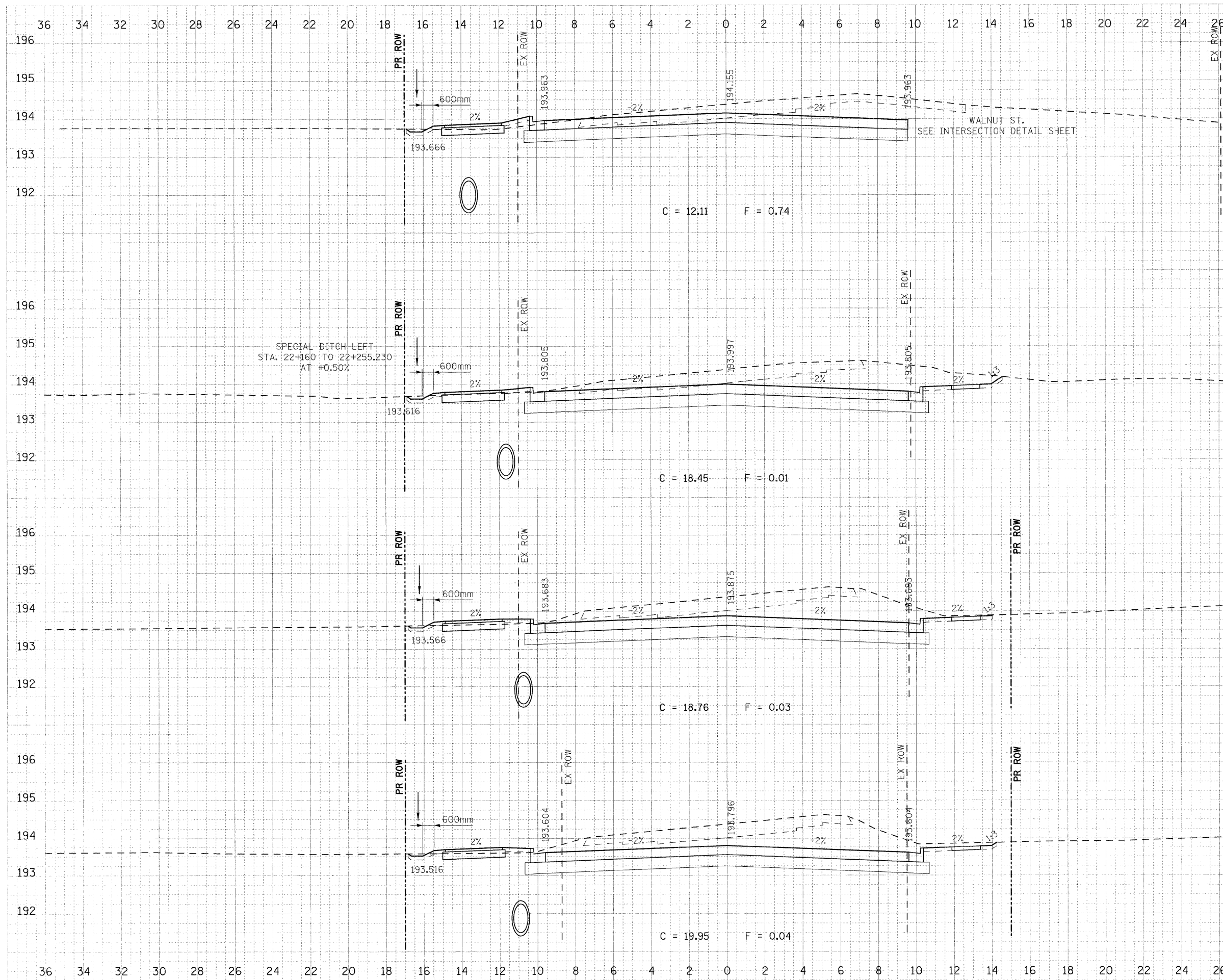
SPECIAL DITCH LEFT
STA. 22+133 TO 22+154
AT +0.60%

DATE	
BY	
CHKD	
APPV	
DATE	
BY	
CHKD	
APPV	
DATE	
BY	
CHKD	
APPV	

DATE	
BY	
CHKD	
APPV	
DATE	
BY	
CHKD	
APPV	
DATE	
BY	
CHKD	
APPV	

PLOT DATE = 07/26/2011
FILE NAME = 9349703.dwg
PLOT SCALE = 1:1000
USER NAME = JUSERDESCR

F.A.P. RTE.	SECTION	COUNTY	TOTAL SHEETS	SHEET NO.
326	(5CS,13C,108,109)R	KENDALL	931	827
STA. 22+170.000		TO STA. 22+200.000		
FED. ROAD DIST. NO.		ILLINOIS FED. AID PROJECT		



C = 12.11 F = 0.74

C = 18.45 F = 0.01

C = 18.76 F = 0.03

C = 19.95 F = 0.04

SPECIAL DITCH LEFT
STA. 22+160 TO 22+255.230
AT +0.50%

WALNUT ST.
SEE INTERSECTION DETAIL SHEET

22+200.000

22+190.000

22+180.000

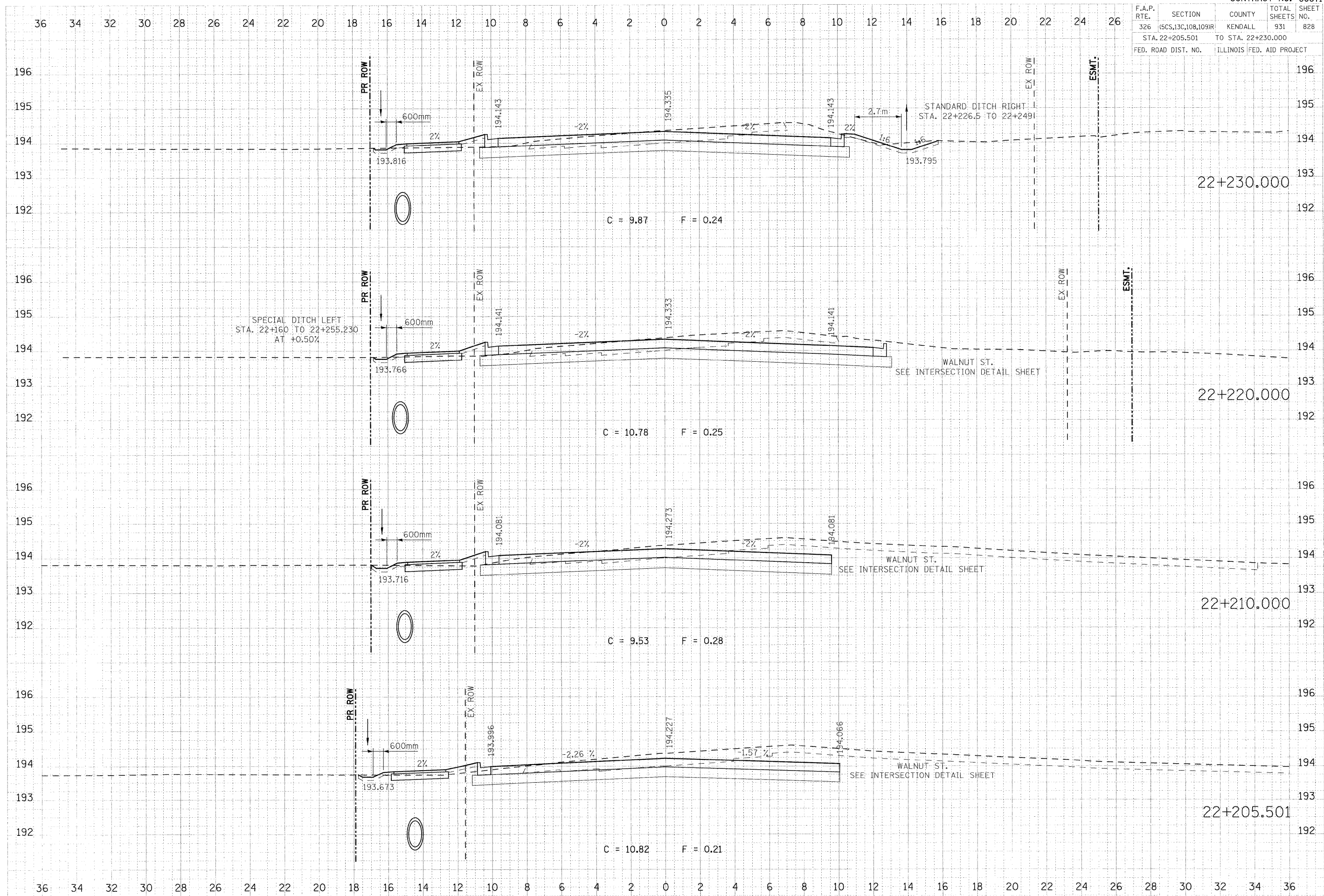
22+170.000

FINAL SURVEY	DATE

ORIGINAL SURVEY	DATE

PLOT DATE = 07/26/2011
FILE NAME = 255-87285-1111-47.rxdgn
PLOT SCALE = 0.1000 m / MM
USER NAME = JUSERDESCR

F.A.P. RTE.	SECTION	COUNTY	TOTAL SHEETS	SHEET NO.
326	(5CS,13C,108,109)R	KENDALL	931	828
STA. 22+205.501		TO STA. 22+230.000		
FED. ROAD DIST. NO.		ILLINOIS FED. AID PROJECT		

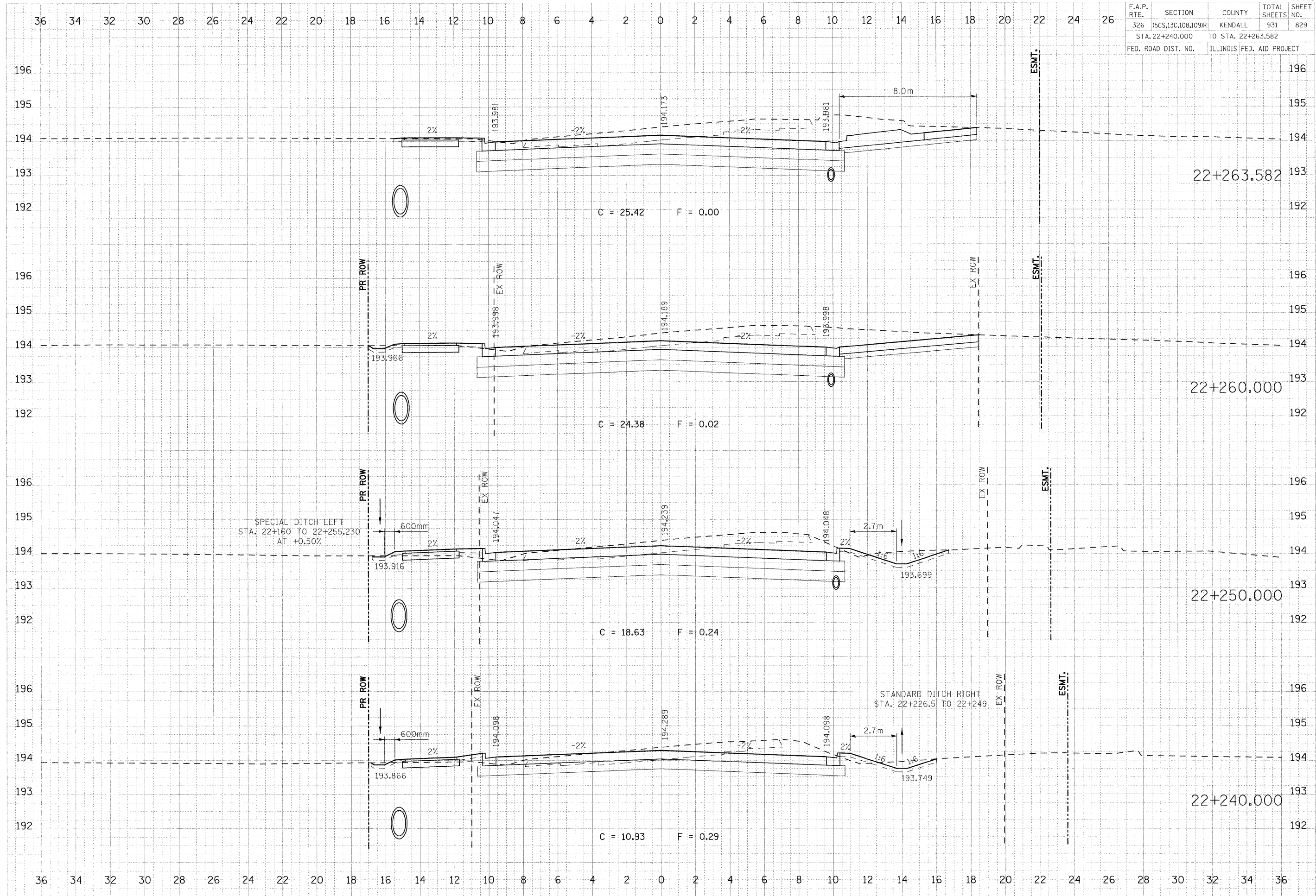


TITLE	DATE
DESIGNED BY	
CHECKED BY	
DATE	
SCALE	
PROJECT NO.	
USER NAME	

ORIGINAL SURVEY	DATE
DATE	
SCALE	
PROJECT NO.	
USER NAME	

PLOT DATE = 07/26/2001
 PLOT NAME = 012000.dwg
 PLOT SCALE = 1/8" = 1'-0"
 USER NAME = JUSERDESCR

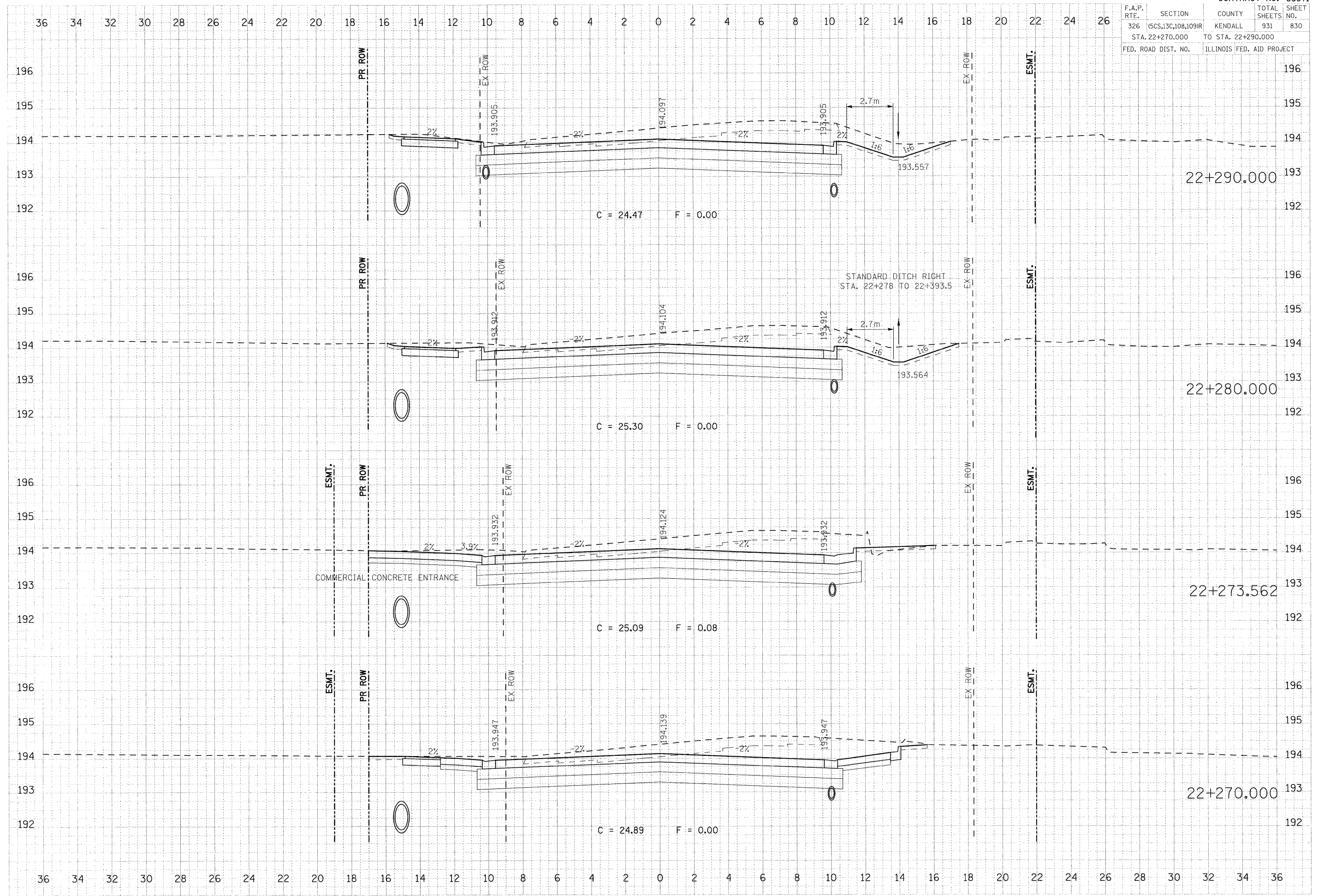
F.A.P. RTE.	SECTION	COUNTY	TOTAL SHEETS	SHEET NO.
326	(SCS,13C,108,109)R	KENDALL	931	829
STA. 22+240.000		TO STA. 22+263.582		
FED. ROAD DIST. NO.		ILLINOIS FED. AID PROJECT		



PLAN
 SURFACE
 SURVEY
 NOTE BOOK
 PRESS CHECK

ORIGINAL
 SURFACE
 NOTE BOOK
 PRESS CHECK

PLOT DATE = 07/26/2011
 FILE NAME = 7834978AS.dwg
 PLOT SCALE = 0.10000 m / MM
 USER NAME = USERDESCR

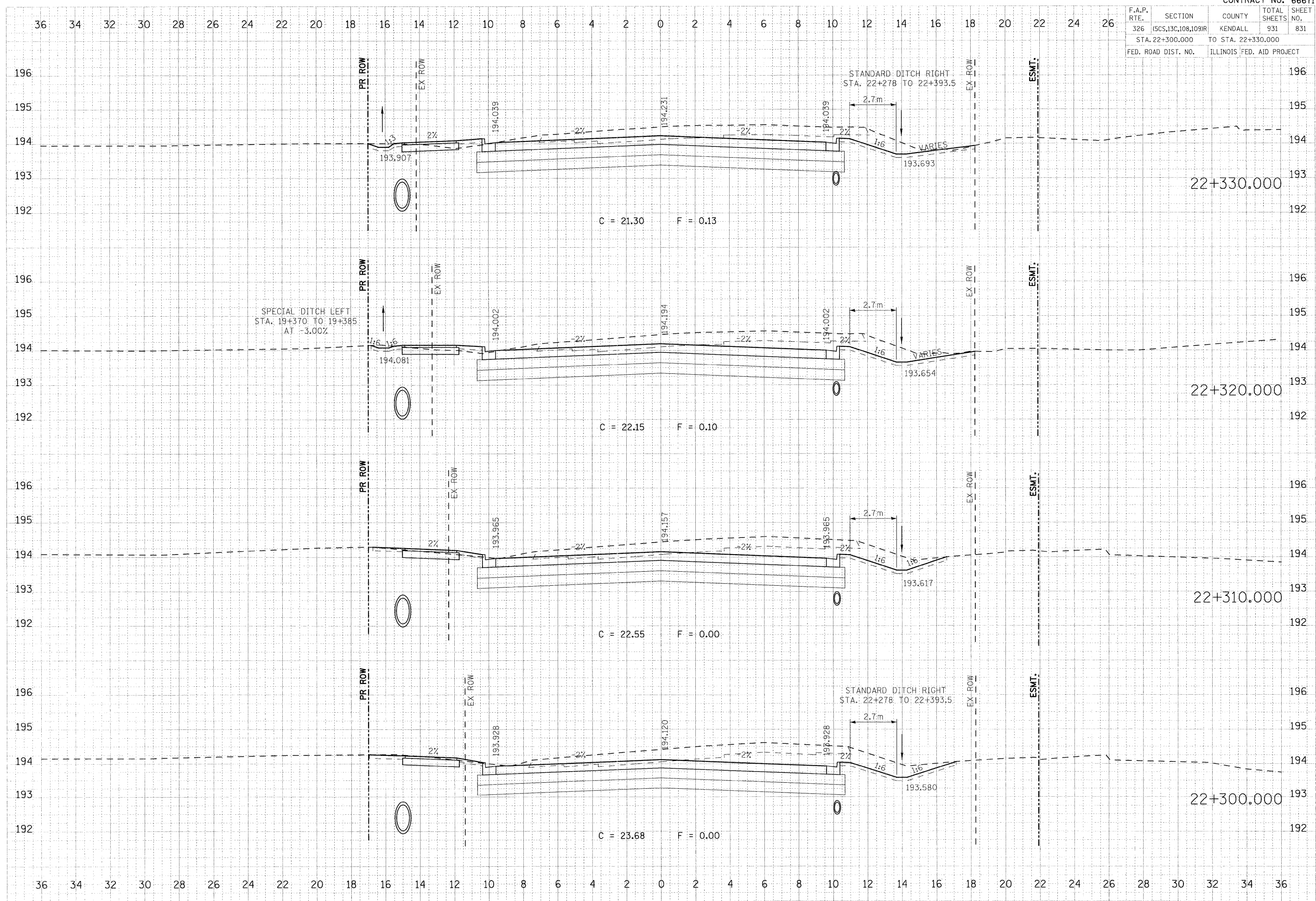


ORIGINAL SURVEY
 SURVEY
 NOTE BOOK
 AREAS Labeled

ORIGINAL SURVEY
 SURVEY
 NOTE BOOK
 AREAS Labeled

PLOT DATE = 07/26/2011
 FILE NAME = 785-878X-smf-47.ndgn
 PLOT SCALE = 1/8" = 1' HORIZ.
 USER NAME = JOBENDESOP

F.A.P. RTE.	SECTION	COUNTY	TOTAL SHEETS	SHEET NO.
326	(5CS,13C,108,109R)	KENDALL	931	831
STA. 22+300.000 TO STA. 22+330.000				
FED. ROAD DIST. NO.	ILLINOIS FED. AID PROJECT			

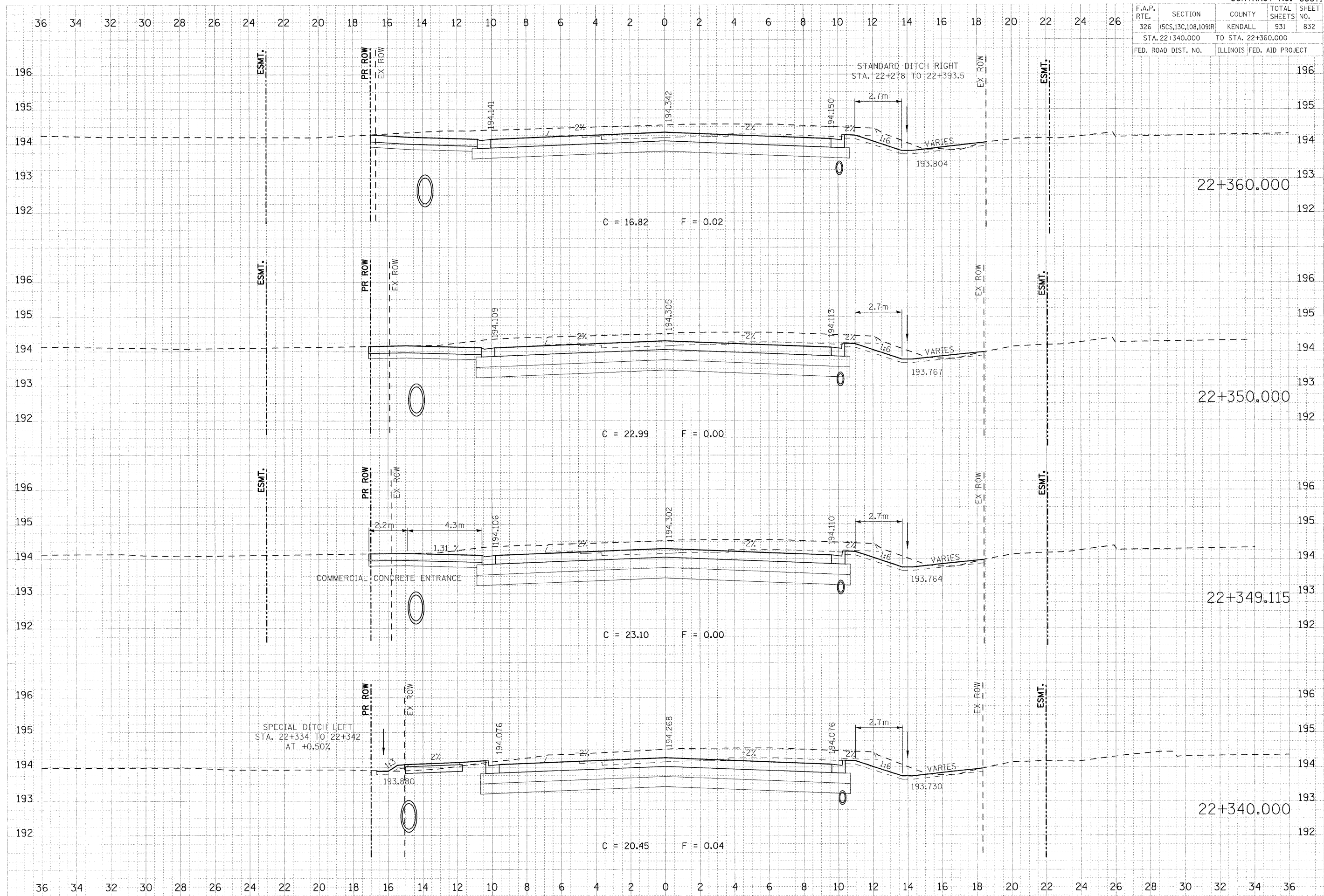


DATE	
BY	
REVISION	
DATE	
BY	
REVISION	
DATE	
BY	
REVISION	

DATE	
BY	
REVISION	
DATE	
BY	
REVISION	
DATE	
BY	
REVISION	

PLOT DATE = 07/26/2011
 FILE NAME = 236-97283...
 PLOT SCALE = 0.1000 m / MM.
 USER NAME = JUSERDESCR.

F.A.P. RTE.	SECTION	COUNTY	TOTAL SHEETS	SHEET NO.
326	(SCS,13C,108,109)R	KENDALL	931	832
STA. 22+340.000		TO STA. 22+360.000		
FED. ROAD DIST. NO.		ILLINOIS FED. AID PROJECT		

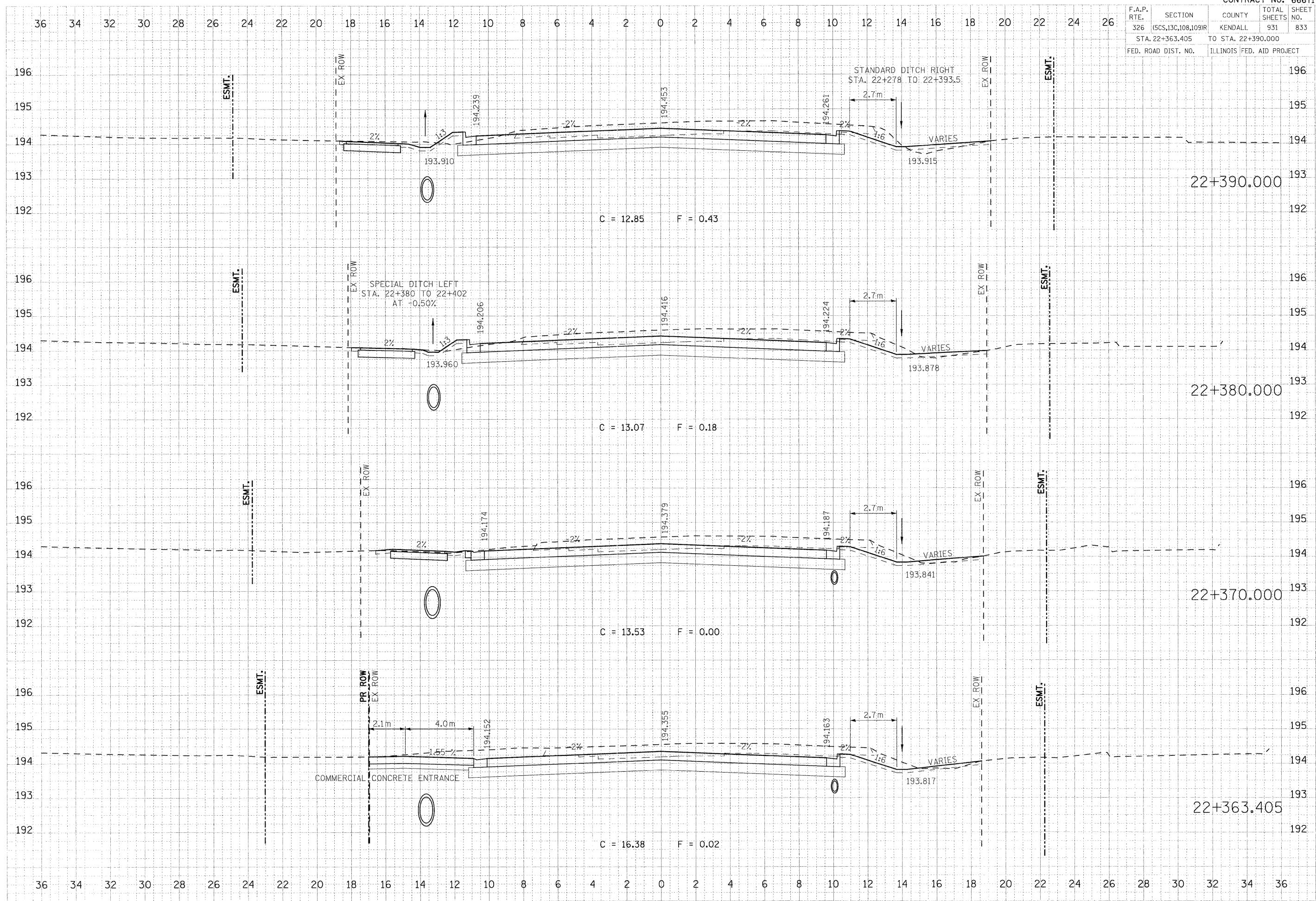


DATE	BY
DESIGNED	BY
DRAWN	BY
CHECKED	BY
IN CHARGE	BY

DATE	BY
DESIGNED	BY
DRAWN	BY
CHECKED	BY
IN CHARGE	BY

PLOT DATE = 07/26/2011
 FILE NAME = 94557PXS-hmf-47n.dgn
 PLOT SCALE = 0.1000 in / MM
 USER NAME = JUSERDESCR

F.A.P. RTE.	SECTION	COUNTY	TOTAL SHEETS	SHEET NO.
326	(SCS,13C,108,109)R	KENDALL	931	833
STA. 22+363.405		TO STA. 22+390.000		
FED. ROAD DIST. NO.		ILLINOIS FED. AID PROJECT		

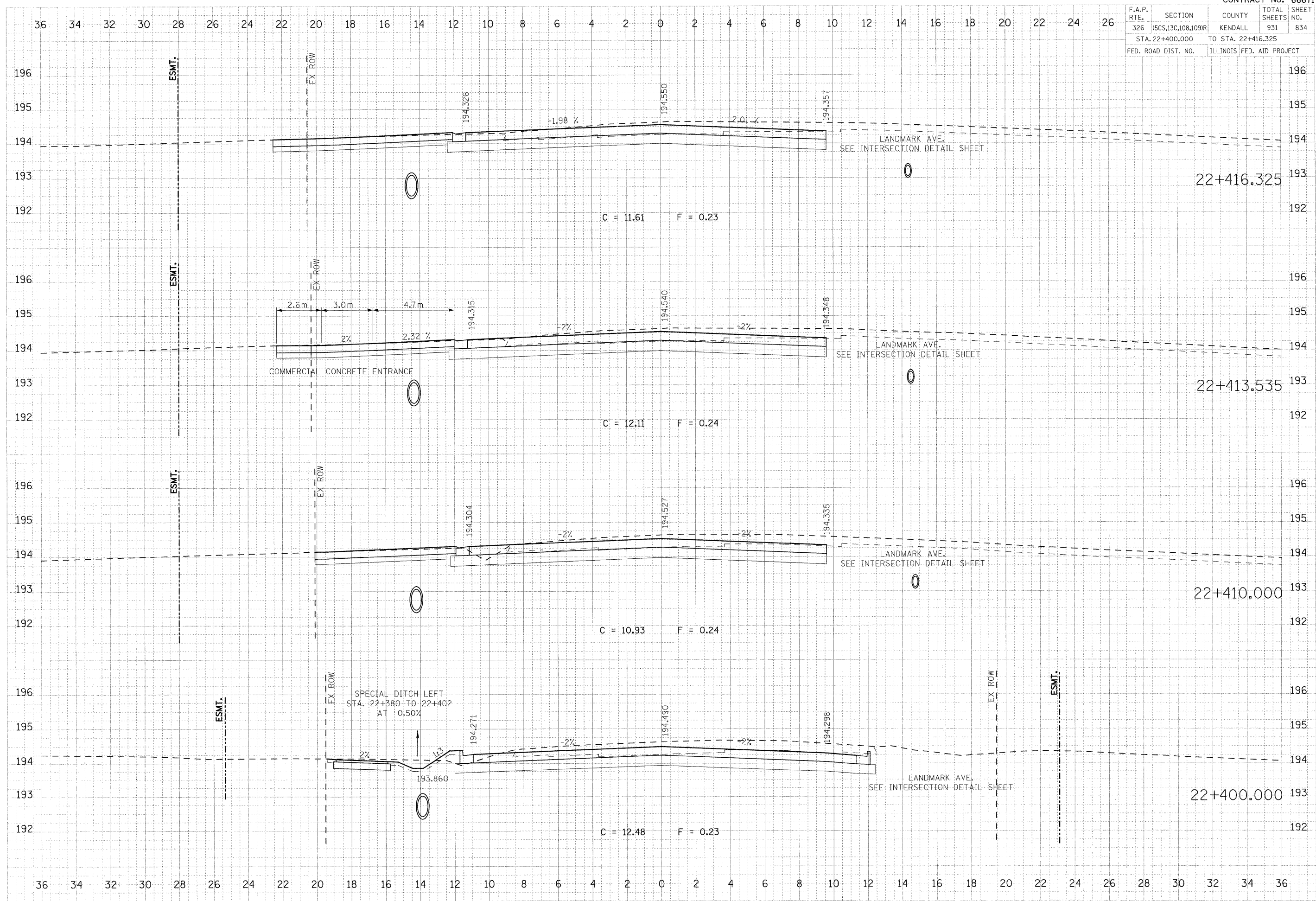


DATE: _____ BY: _____
 SURVEY: _____
 PLOT DATE: _____
 PLOT SCALE: _____
 USER NAME: _____

DATE: _____ BY: _____
 SURVEY: _____
 PLOT DATE: _____
 PLOT SCALE: _____
 USER NAME: _____

PLOT DATE = 07/26/2011
 FILE NAME = 783-97805_ahaf_47n.dgn
 PLOT SCALE = 0.1000 m/mm
 USER NAME = _USERDESCR_

F.A.P. RTE.	SECTION	COUNTY	TOTAL SHEETS	SHEET NO.
326	(SCS,13C,108,109)R	KENDALL	931	834
STA. 22+400.000		TO STA. 22+416.325		
FED. ROAD DIST. NO.		ILLINOIS FED. AID PROJECT		

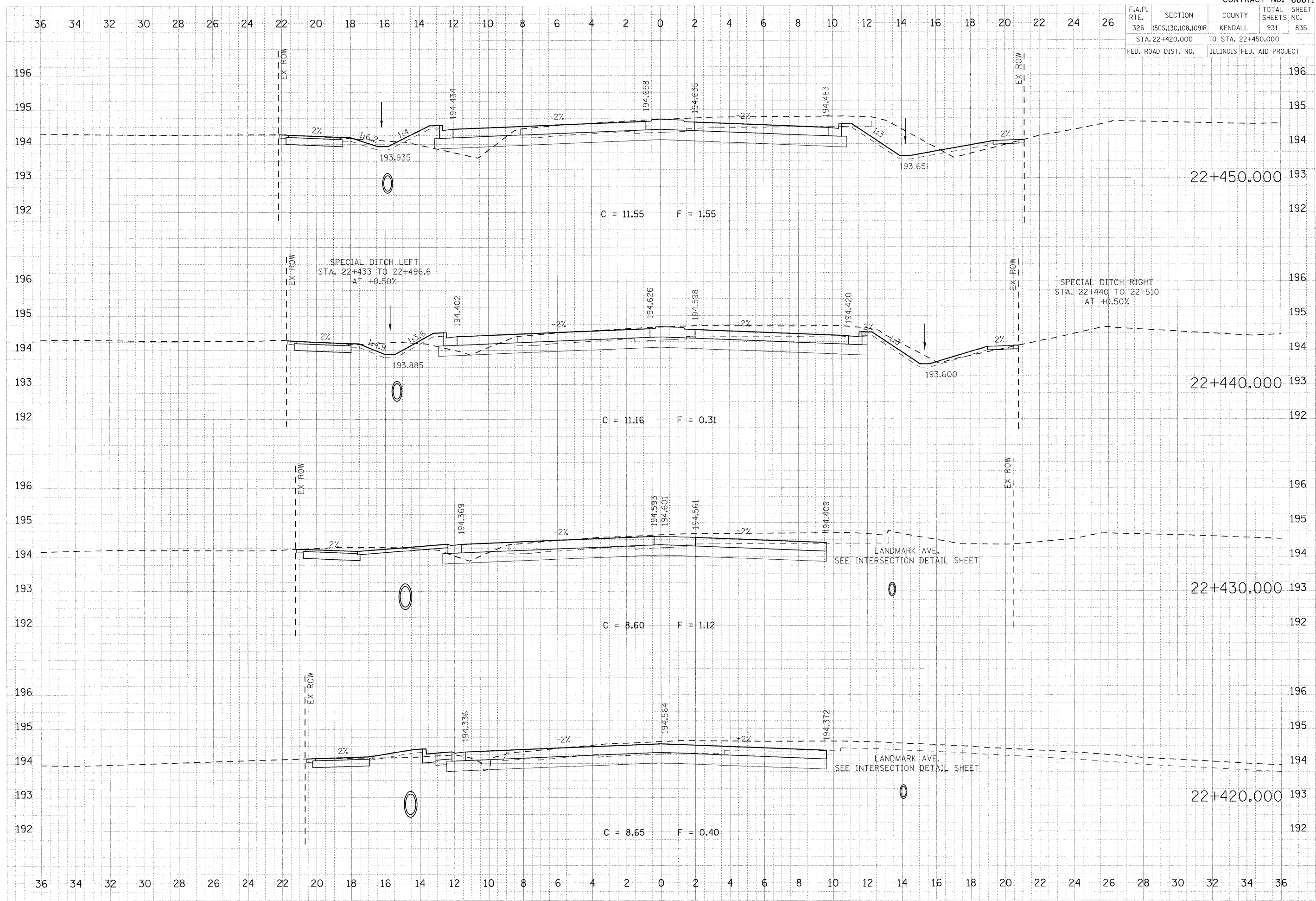


DATE	
BY	
DESIGNED	
CHECKED	
IN CHARGE	
DATE	
BY	
DESIGNED	
CHECKED	
IN CHARGE	

DATE	
BY	
DESIGNED	
CHECKED	
IN CHARGE	
DATE	
BY	
DESIGNED	
CHECKED	
IN CHARGE	

PLOT DATE = 07/26/2011
 FILE NAME = 924597.DWG
 PLOT SCALE = 1:1000
 USER NAME = JUSERDESCR

F.A.P. RTE.	SECTION	COUNTY	TOTAL SHEETS	SHEET NO.
326	(5CS,13C,10B,109R)	KENDALL	931	835
STA. 22+420.000		TO STA. 22+450.000		
FED. ROAD DIST. NO.		ILLINOIS FED. AID PROJECT		

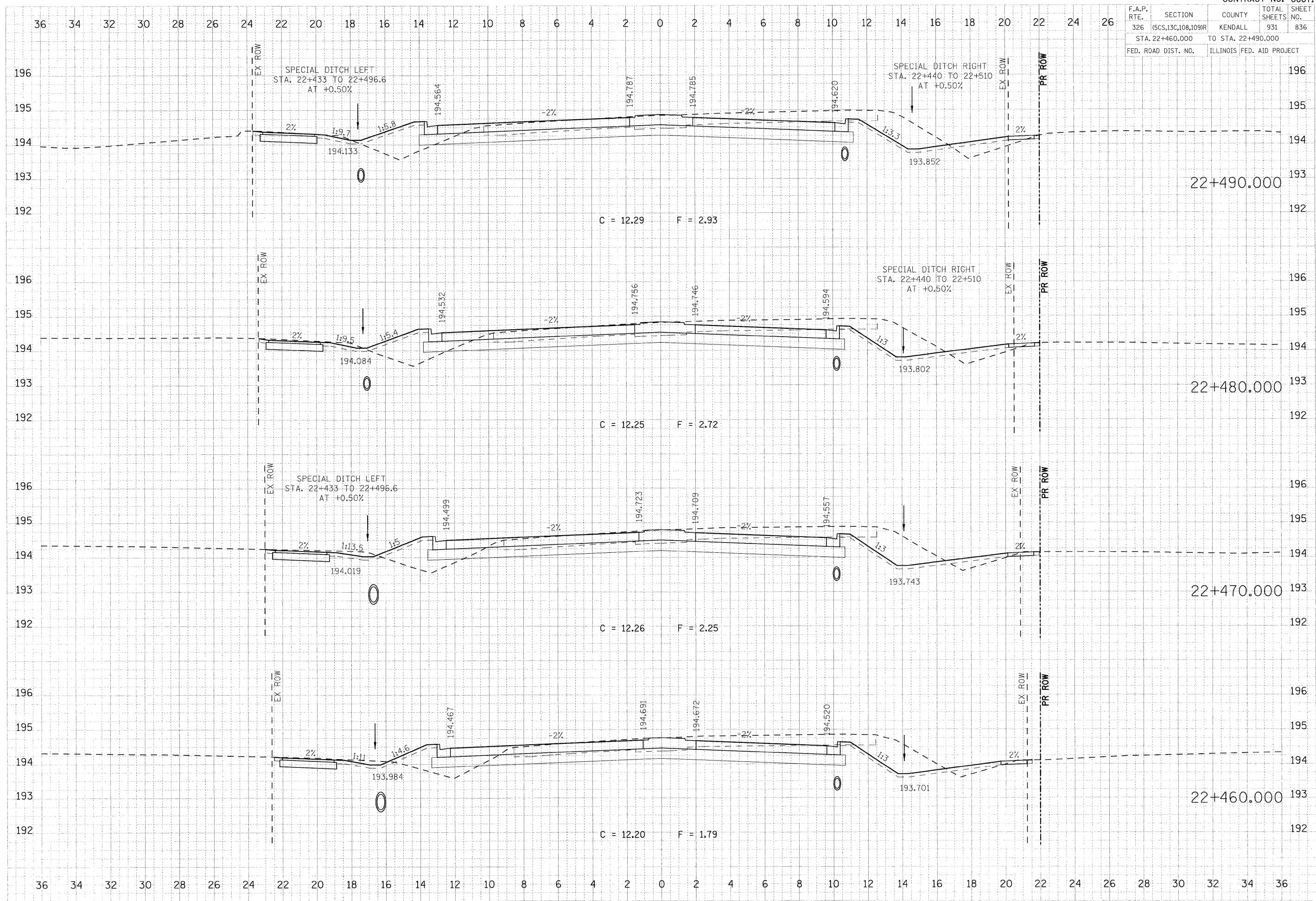


DATE	
BY	
CHECKED	
DESIGNED	
NOTED	
APPROVED	

DATE	
BY	
CHECKED	
DESIGNED	
NOTED	
APPROVED	

PLOT DATE = 07/26/2011
 FILE NAME = 245-578AS_ohaf_47n.dgn
 PLOT SCALE = 0.1000 IN / MM.
 USER NAME = JUSERDESCR

F.A.P. RTE.	SECTION	COUNTY	TOTAL SHEETS	SHEET NO.
326	(5CS,13C,108,109)R	KENDALL	931	836
STA. 22+460.000 TO STA. 22+490.000				
FED. ROAD DIST. NO.		ILLINOIS FED. AID PROJECT		

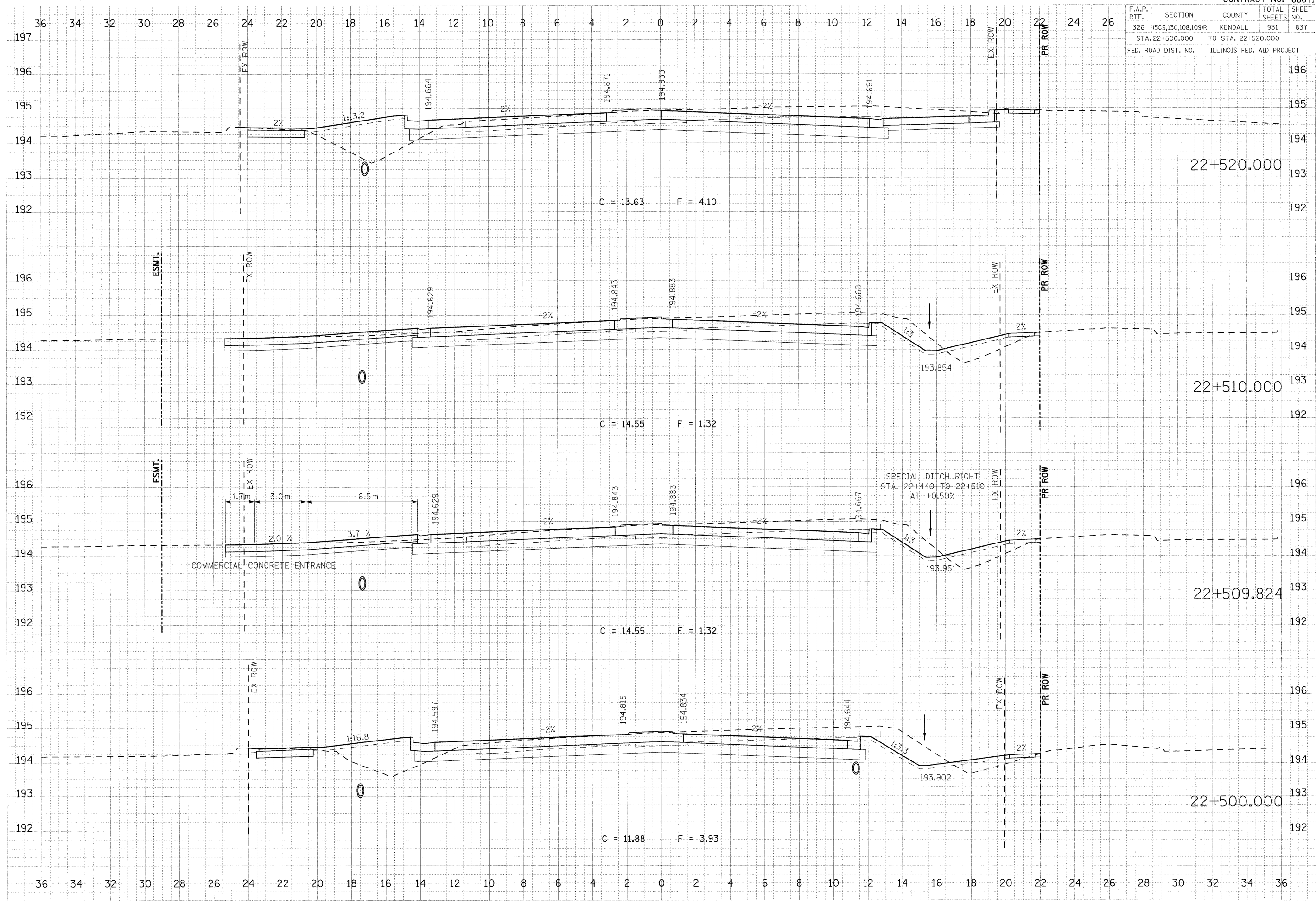


DATE	BY	REVISION

DATE	BY	REVISION

PLOT DATE = 07/26/2011
 FILE NAME = 713167031_ahaf_47n.dgn
 PLOT SCALE = 0.1000 in MM
 USER NAME = JUSERDESCR

F.A.P. RTE.	SECTION	COUNTY	TOTAL SHEETS	SHEET NO.
326	(SCS,13C,108,109)R	KENDALL	931	837
STA. 22+500.000		TO STA. 22+520.000		
FED. ROAD DIST. NO.		ILLINOIS FED. AID PROJECT		

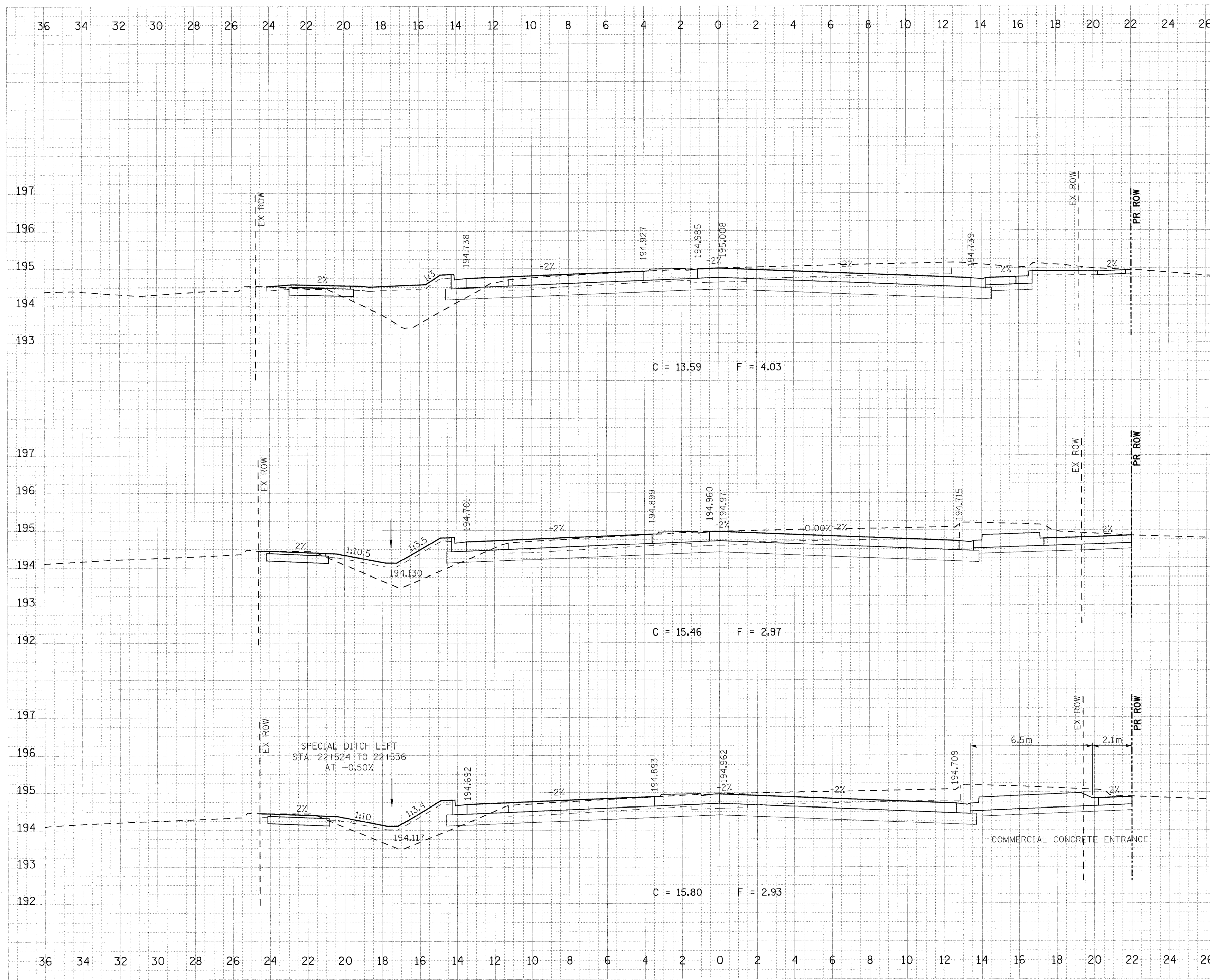


FINAL	DATE	BY	DATE
DESIGNED			
CHECKED			
NOTED			
APPROVED			

ORIGINAL	DATE	BY	DATE
SCHEMATIC			
SCHEMATIC			
NOTE BOOK			
AREAS			
APPROVED			

PLOT DATE = 8/7/25/2011
 FILE NAME = 744-97285-Inf-47rv.dgn
 PLOT SCALE = 81.9200 m / MM.
 USER NAME = JUSBERDESCR.

F.A.P. RTE.	SECTION	COUNTY	TOTAL SHEETS	SHEET NO.
326	(SCS,13C,108,109)R	KENDALL	931	838
STA. 22+527.448		TO STA. 22+540.000		
FED. ROAD DIST. NO.		ILLINOIS FED. AID PROJECT		

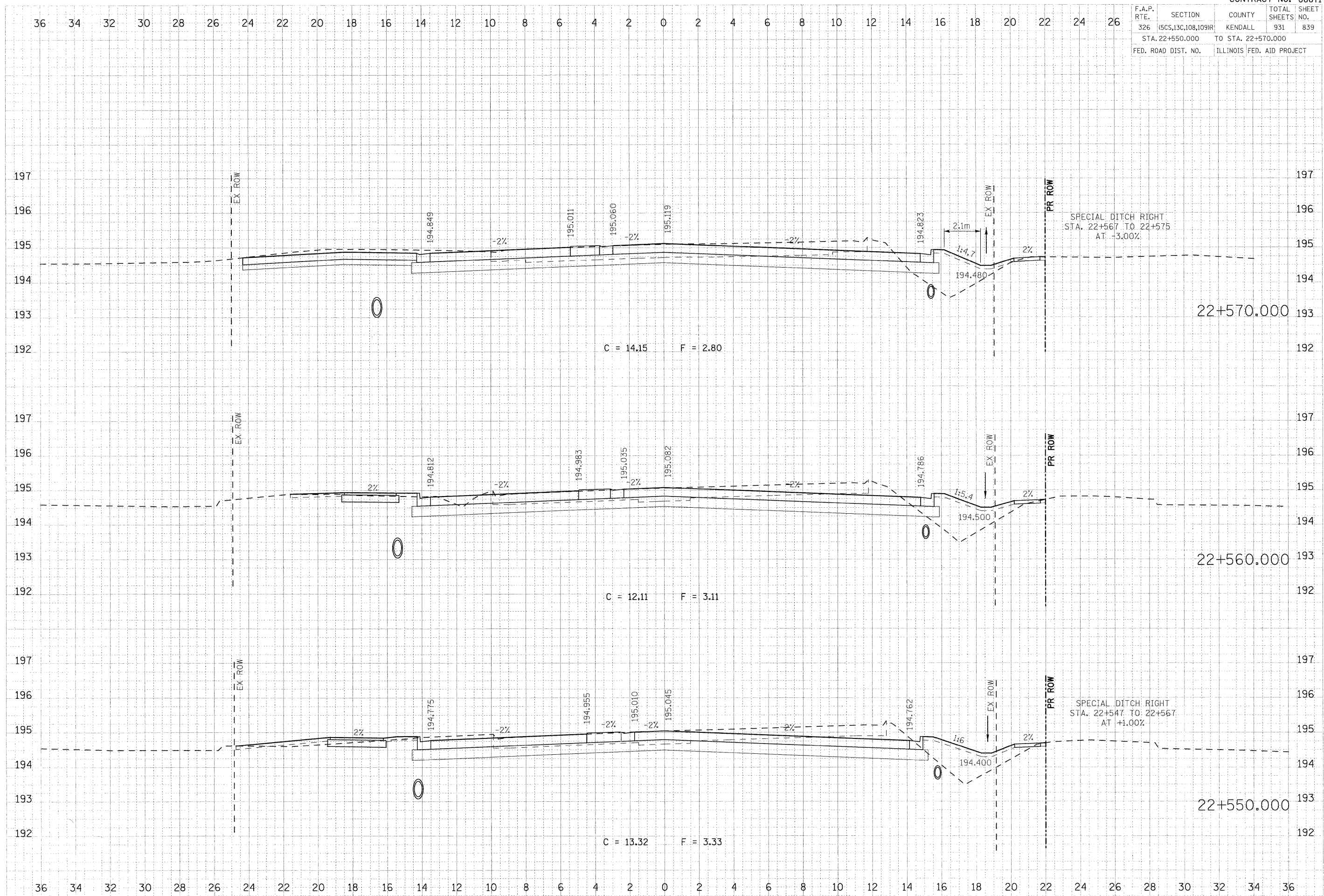


DATE	BY	CHKD

DATE	BY	CHKD

PLOT DATE = 07/26/2011
 FILE NAME = 22+527.448 - 47.mxd
 PLOT SCALE = 0.1000 m / mm
 USER NAME = JUSERDESCR

F.A.P. RTE.	SECTION	COUNTY	TOTAL SHEETS	SHEET NO.
326	(5CS,13C,108,109R)	KENDALL	931	839
STA. 22+550.000		TO STA. 22+570.000		
FED. ROAD DIST. NO.		ILLINOIS FED. AID PROJECT		

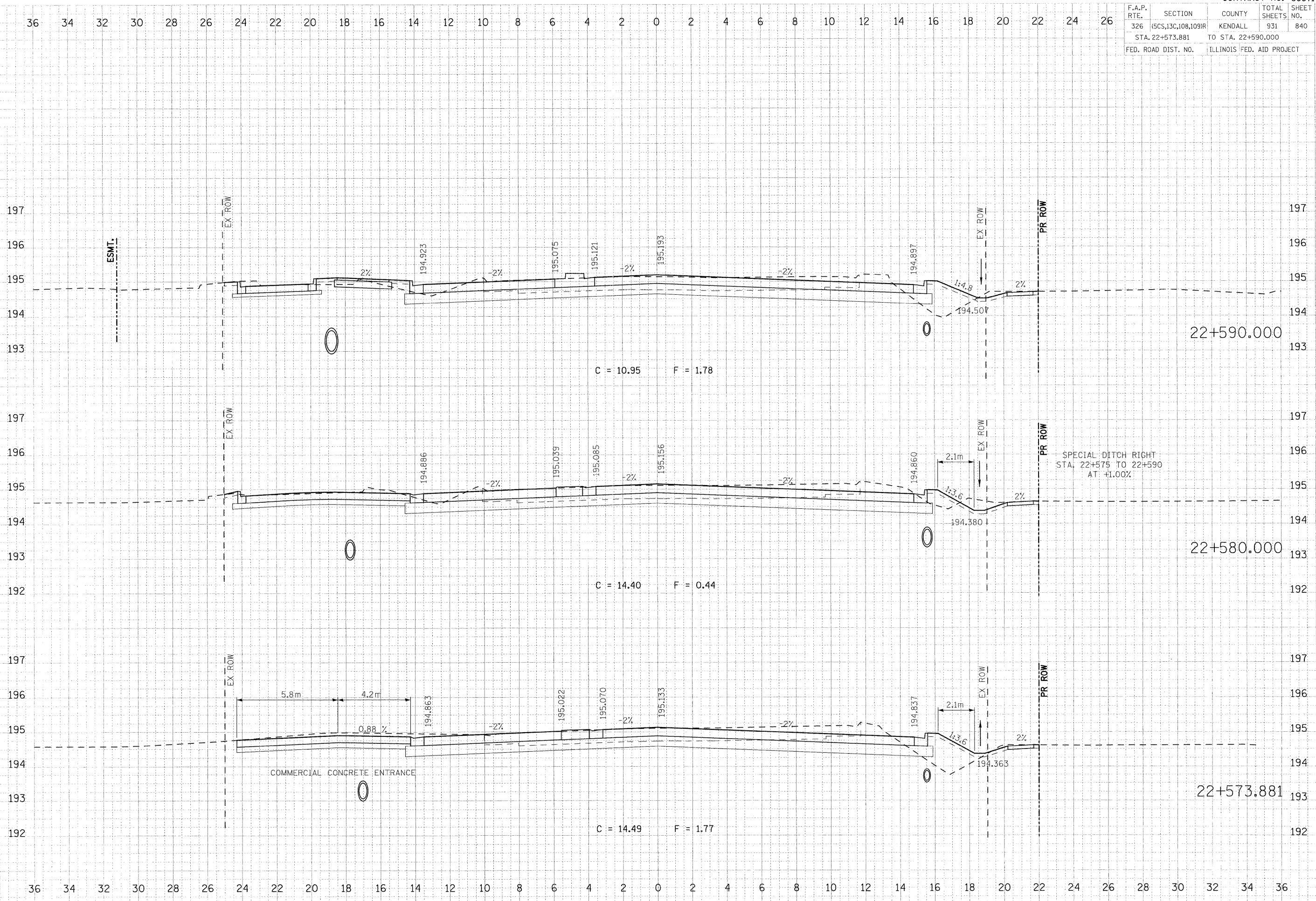


FILE	DATE
PROJECT	
DATE	
BY	
CHECKED	
APPROVED	

ORIGINAL	DATE
DATE	
BY	
CHECKED	
APPROVED	

PLOT DATE = 07/26/2011
FILE NAME = 203-0783-1-hw-47n.dgn
PLOT SCALE = 1/8" = 10' / MM.
USER NAME = JUSERDESCR.

F.A.P. RTE.	SECTION	COUNTY	TOTAL SHEETS	SHEET NO.
326	(5CS,13C,108,109)R	KENDALL	931	840
STA. 22+573.881		TO STA. 22+590.000		
FED. ROAD DIST. NO.		ILLINOIS FED. AID PROJECT		



FINAL DATE: 07/26/2011
 BY: JUSERDESCR
 CHECKED: JUSERDESCR
 DESIGNED: JUSERDESCR
 DRAWN: JUSERDESCR
 PLOTTED: JUSERDESCR
 USER: JUSERDESCR

ORIGINAL DATE: 07/26/2011
 BY: JUSERDESCR
 CHECKED: JUSERDESCR
 DESIGNED: JUSERDESCR
 DRAWN: JUSERDESCR
 PLOTTED: JUSERDESCR
 USER: JUSERDESCR

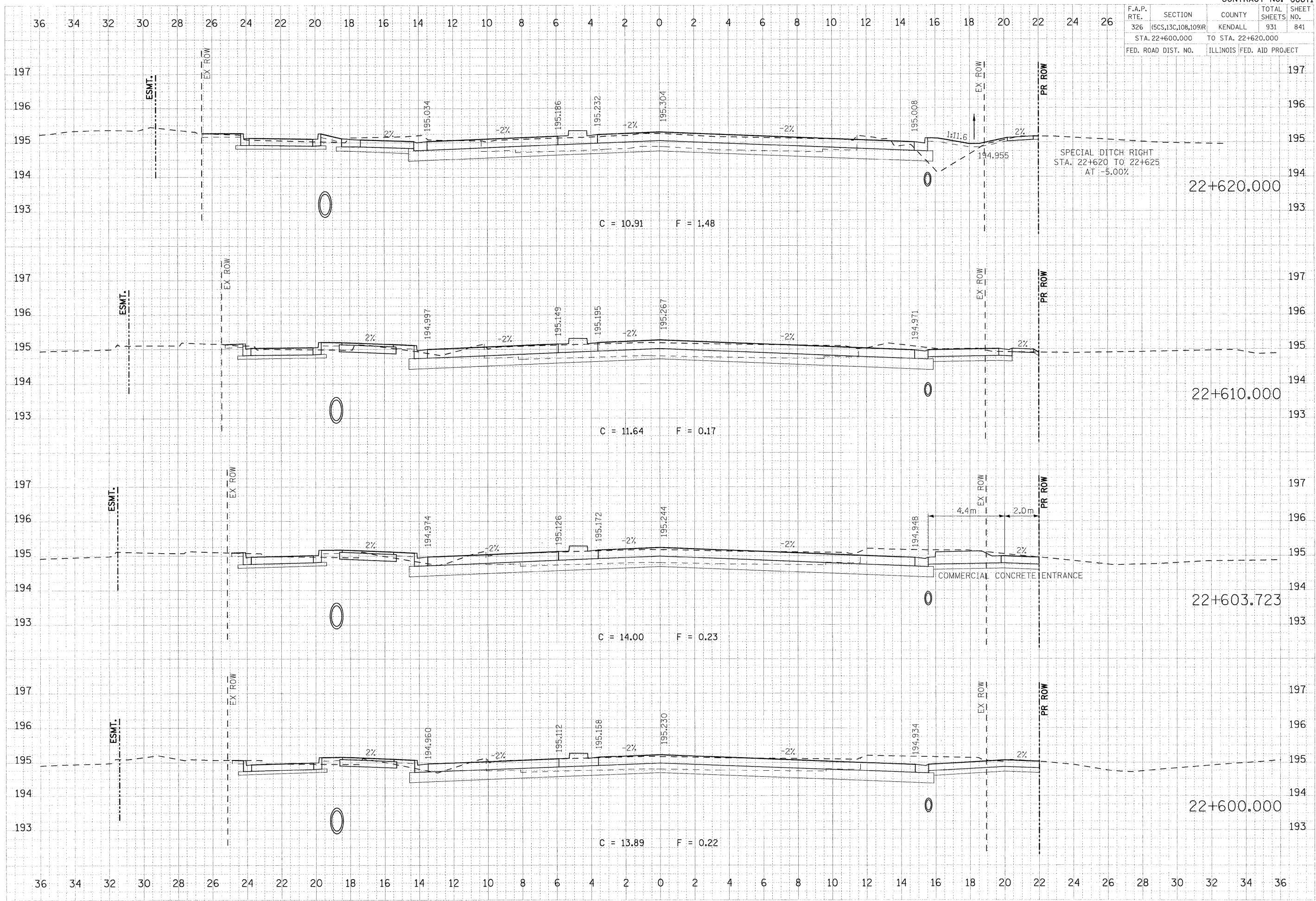
PLOT DATE = 07/26/2011
 PLOT SCALE = 0.1000 MM
 USER NAME = JUSERDESCR

F.A.P. RTE.	SECTION	COUNTY	TOTAL SHEETS	SHEET NO.
326	(5CS,13C,108,109)R	KENDALL	931	841
STA. 22+600.000 TO STA. 22+620.000				
FED. ROAD DIST. NO.			ILLINOIS FED. AID PROJECT	

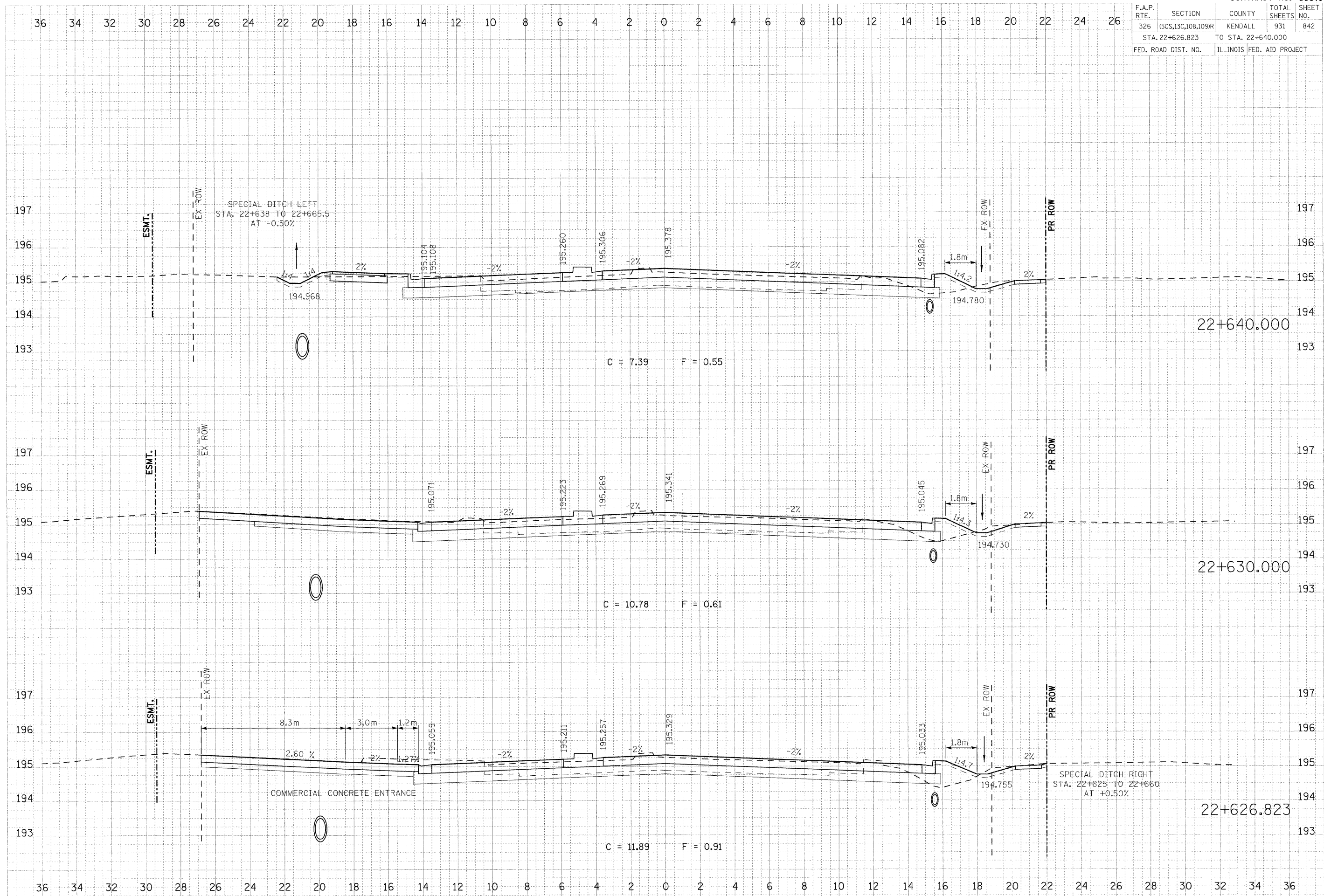
FINAL	STARTED	DATE
SHEET	PLOTTED	
NOTE BOOK	TEMPLATE	
NO.	REVISIONS	
	APPROVED	

ORIGINAL	DATE
SURVEY	
NOTE BOOK	
NO.	

PLOT DATE = 07/26/2011
 FILE NAME = 253-67RKS-WF-47n.dgn
 PLOT SCALE = 0.1000 m / MM
 USER NAME = JUSERDESCR



F.A.P. RTE.	SECTION	COUNTY	TOTAL SHEETS	SHEET NO.
326	(SCS,13C,108,109)R	KENDALL	931	842
STA. 22+626.823		TO STA. 22+640.000		
FED. ROAD DIST. NO.		ILLINOIS FED. AID PROJECT		

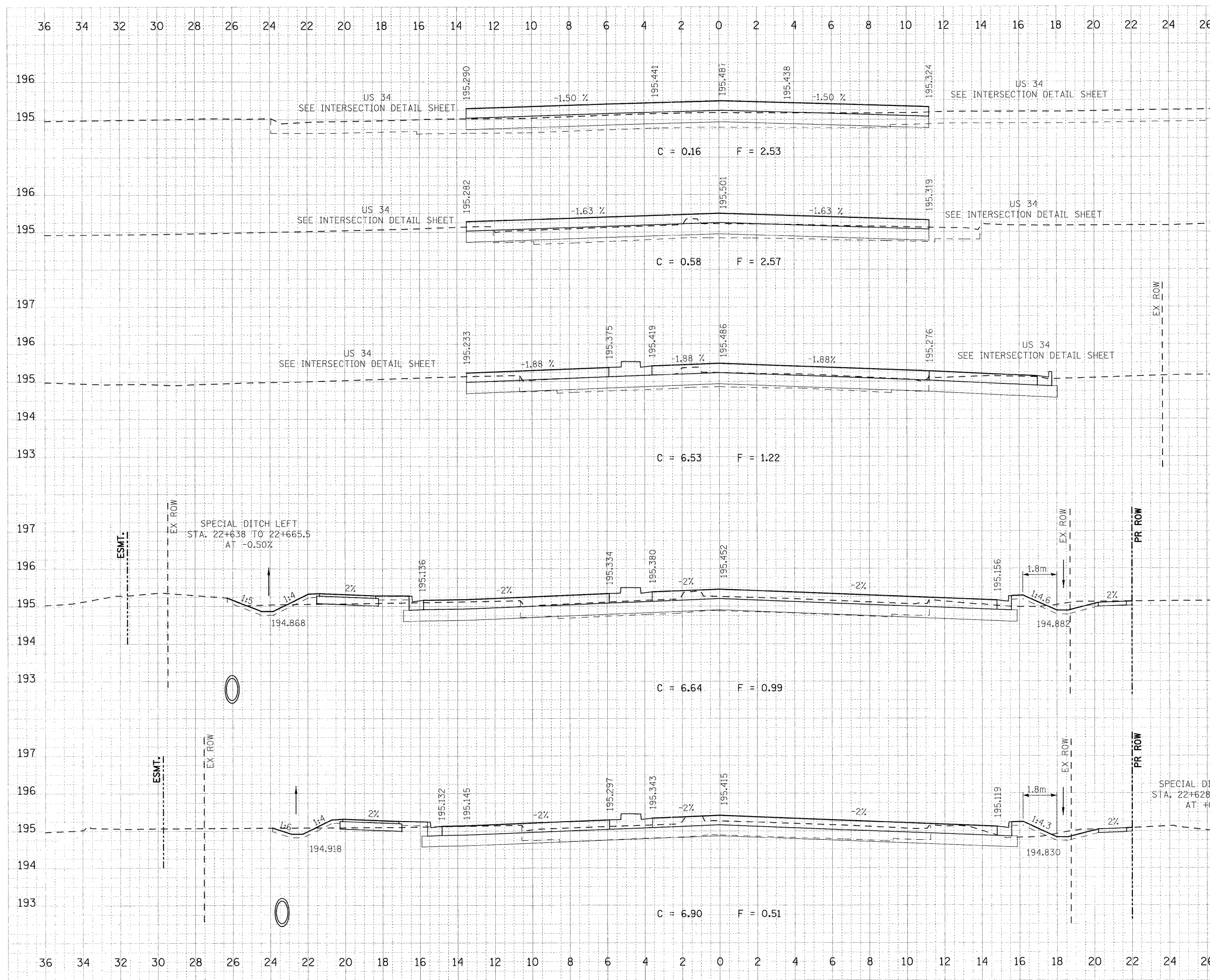


FRUL	DATE
SURVEY	BY
PLANTED	DATE
TEMPLATE	DATE
AREAS	DATE
APPROVED	DATE

ORIGINAL	DATE
SURVEY	BY
PLANTED	DATE
TEMPLATE	DATE
AREAS	DATE
APPROVED	DATE

PLOT DATE = 07/26/2011
 FILE NAME = 22+626.823 - 47.mxd
 PLOT SCALE = 0.1000 / MM.
 USER NAME = JUSERDESCR.

F.A.P. RTE.	SECTION	COUNTY	TOTAL SHEETS	SHEET NO.
326	(5CS,13C,108,109)R	KENDALL	931	843
STA. 22+650.000		TO STA. 22+690.000		
FED. ROAD DIST. NO.		ILLINOIS FED. AID PROJECT		

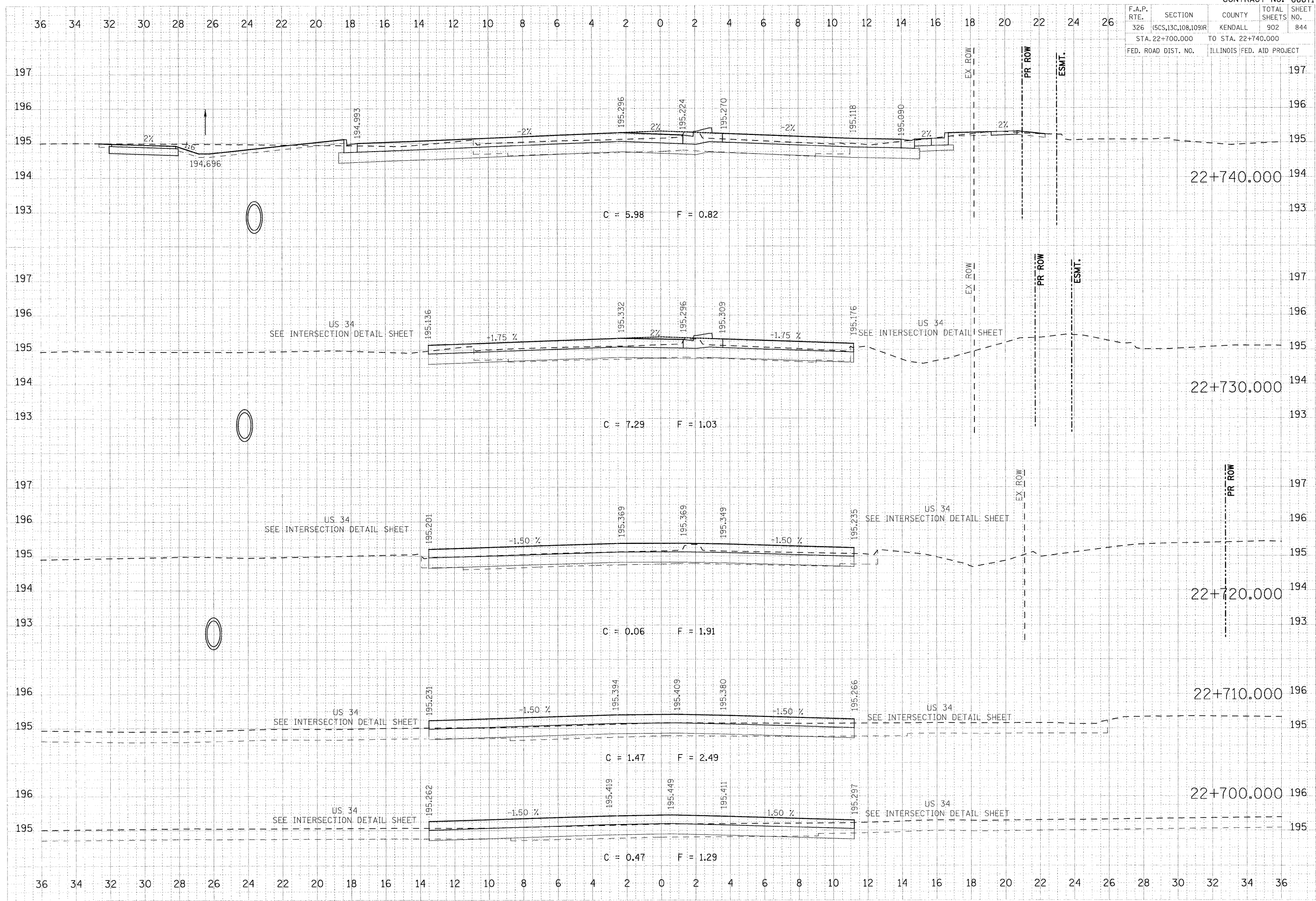


DATE	BY	DESCRIPTION
		DESIGNED
		DRAWN
		CHECKED
		APPROVED

DATE	BY	DESCRIPTION
		DESIGNED
		DRAWN
		CHECKED
		APPROVED

PLOT DATE = 07/26/2011
 FILE NAME = 70359205.dwg
 PLOT SCALE = 1:1000
 USER NAME = JUSERDESCR

F.A.P. RTE.	SECTION	COUNTY	TOTAL SHEETS	SHEET NO.
326	(5CS,13C,10B,109)R	KENDALL	902	844
STA. 22+700.000 TO STA. 22+740.000				
FED. ROAD DIST. NO.		ILLINOIS FED. AID PROJECT		

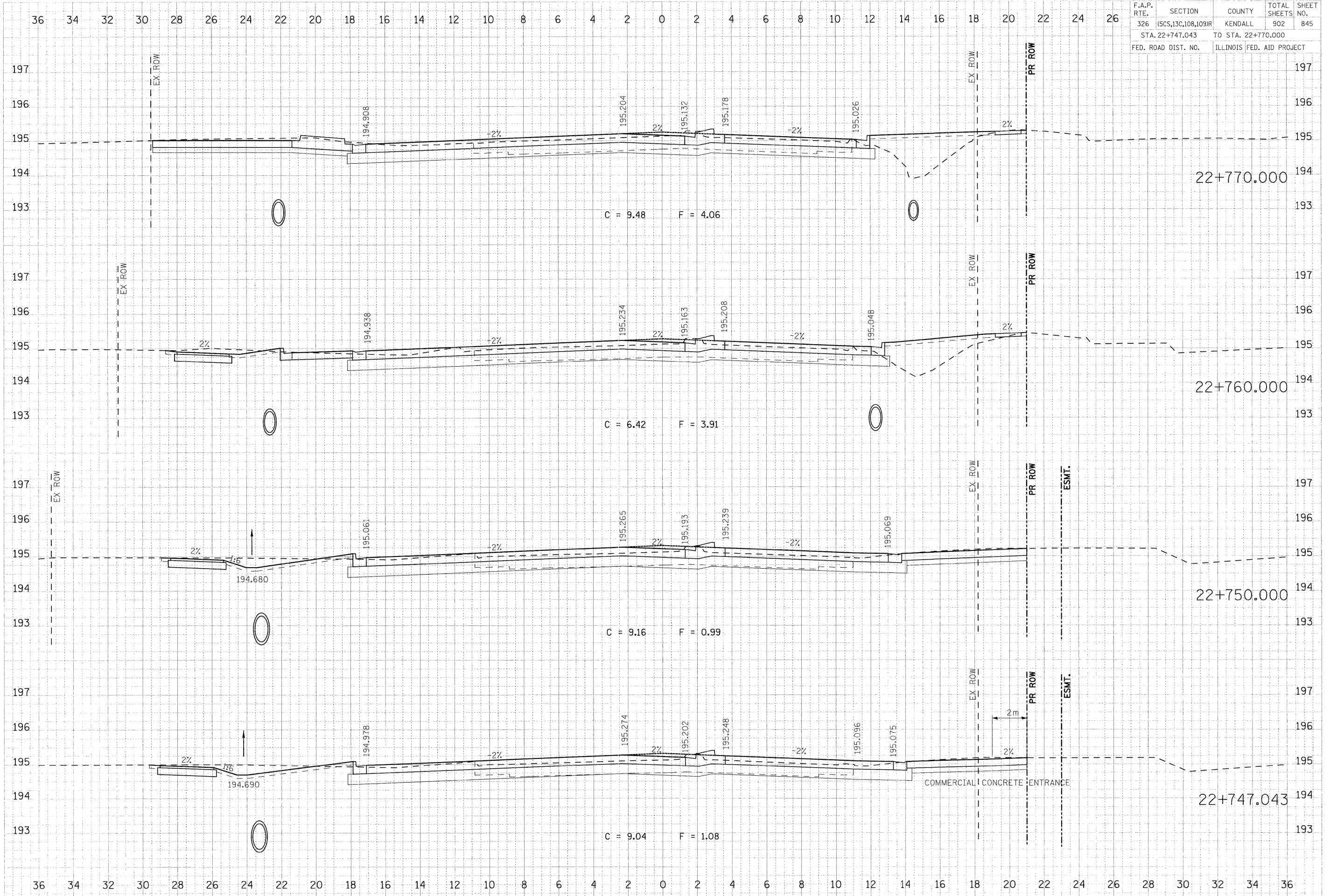


DATE	BY

DATE	BY

PLOT DATE = 07/26/2011
 FILE NAME = 945-97355-Inf-47.rwdgn
 PLOT SCALE = 0.1000 in / MM.
 USER NAME = JUSBERDESCR.

F.A.P. RTE.	SECTION	COUNTY	TOTAL SHEETS	SHEET NO.
326	(SCS,13C,108,109)R	KENDALL	902	845
STA. 22+747.043		TO STA. 22+770.000		
FED. ROAD DIST. NO.		ILLINOIS FED. AID PROJECT		




FILE	DATE
PROJECT	
PLANT	
NOTE BOOK	
AREAS	
AREAS CHECKED	

ORIGINAL	DATE
SAVE	
NOTE BOOK	
AREAS	
AREAS CHECKED	

PLOT DATE = 07/26/2011
 FILE NAME = 783-8785.ahf-47.mxd
 PLOT SCALE = 0.10000 m / MM.
 USER NAME = USERDESCR

F.A.P. RTE.	SECTION	COUNTY	TOTAL SHEETS	SHEET NO.
326	(SCS,13C,108,109R)	KENDALL	931	847
STA. 22+807.810		TO STA. 22+820.000		
FED. ROAD DIST. NO.		ILLINOIS FED. AID PROJECT		

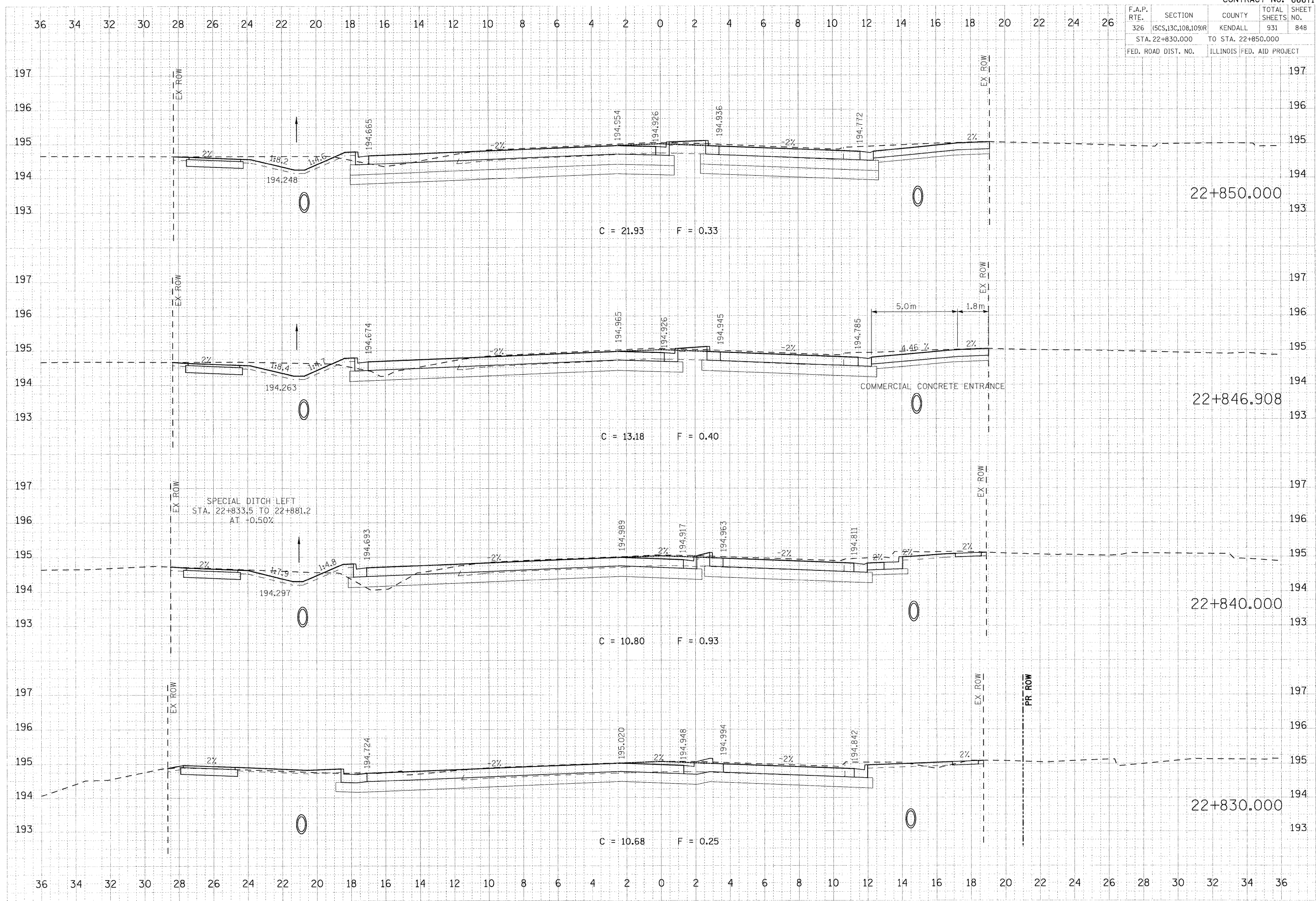


DATE	BY
15-SEP-11	...
15-SEP-11	...
15-SEP-11	...

DATE	BY
15-SEP-11	...
15-SEP-11	...
15-SEP-11	...

PLOT DATE = 07/26/2011
 FILE NAME = 933-87833-1111-47n.dgn
 PLOT SCALE = 610000 in MM.
 USER NAME = USERDESCR.

F.A.P. RTE.	SECTION	COUNTY	TOTAL SHEETS	SHEET NO.
326	(5CS,13C,10B,1091R)	KENDALL	931	848
STA. 22+830.000		TO STA. 22+850.000		
FED. ROAD DIST. NO.		ILLINOIS FED. AID PROJECT		



FINISH DATE
 SURVEY BY
 DATE
 SCALE
 AREA
 TEMP. AT F
 AREA
 TEMP. AT F
 AREA
 TEMP. AT F
 AREA
 TEMP. AT F

ORIGINAL DATE
 SURVEY BY
 DATE
 SCALE
 AREA
 TEMP. AT F
 AREA
 TEMP. AT F
 AREA
 TEMP. AT F

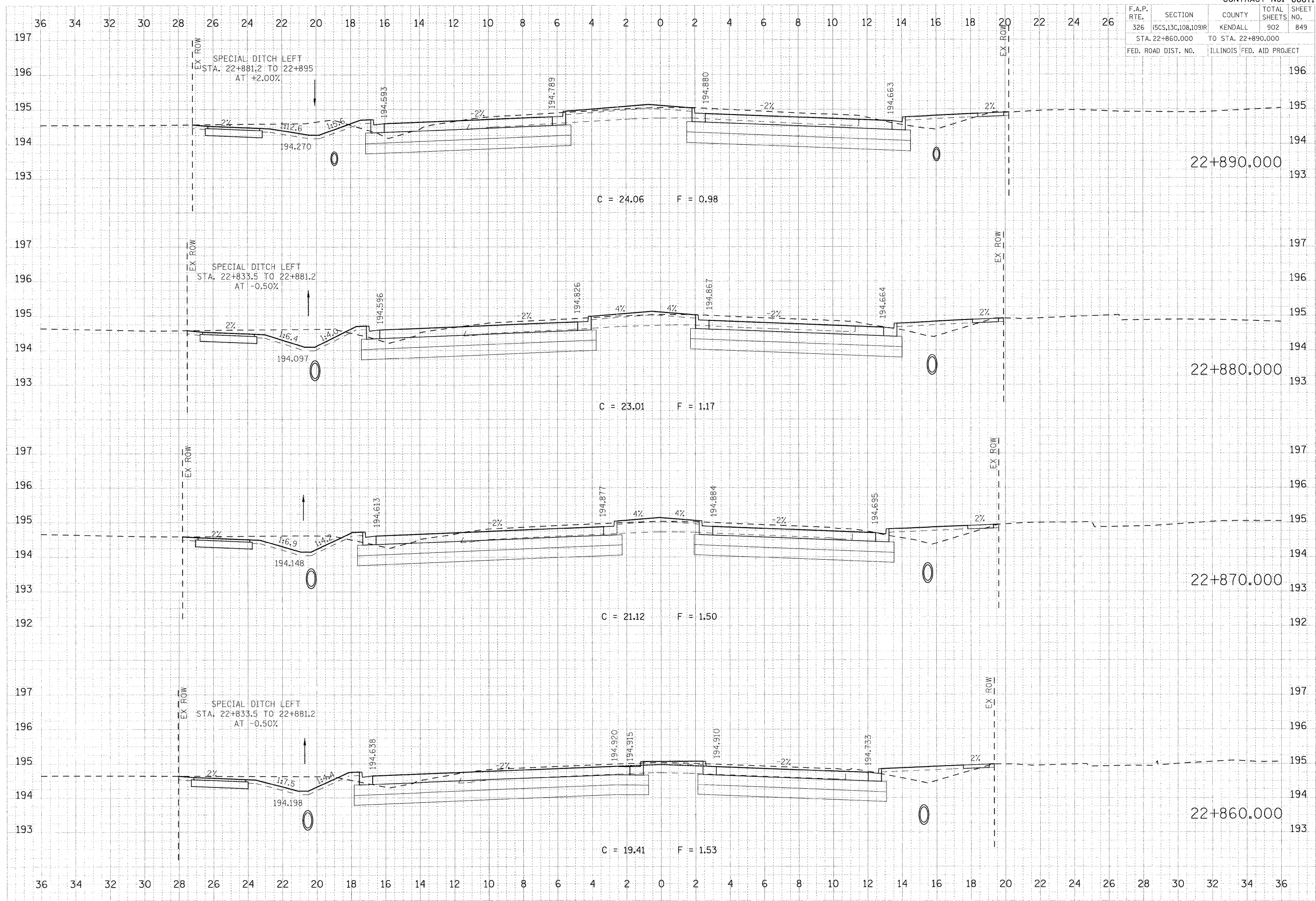
PLOT DATE = 07/26/2011
 FILE NAME = 934-8783.dwg
 PLOT SCALE = 0.1000 m/mm
 USER NAME = JUSERDESCR

F.A.P. RTE.	SECTION	COUNTY	TOTAL SHEETS	SHEET NO.
326	(5CS,13C,108,109)R	KENDALL	902	849
STA. 22+860.000		TO STA. 22+890.000		
FED. ROAD DIST. NO.		ILLINOIS FED. AID PROJECT		

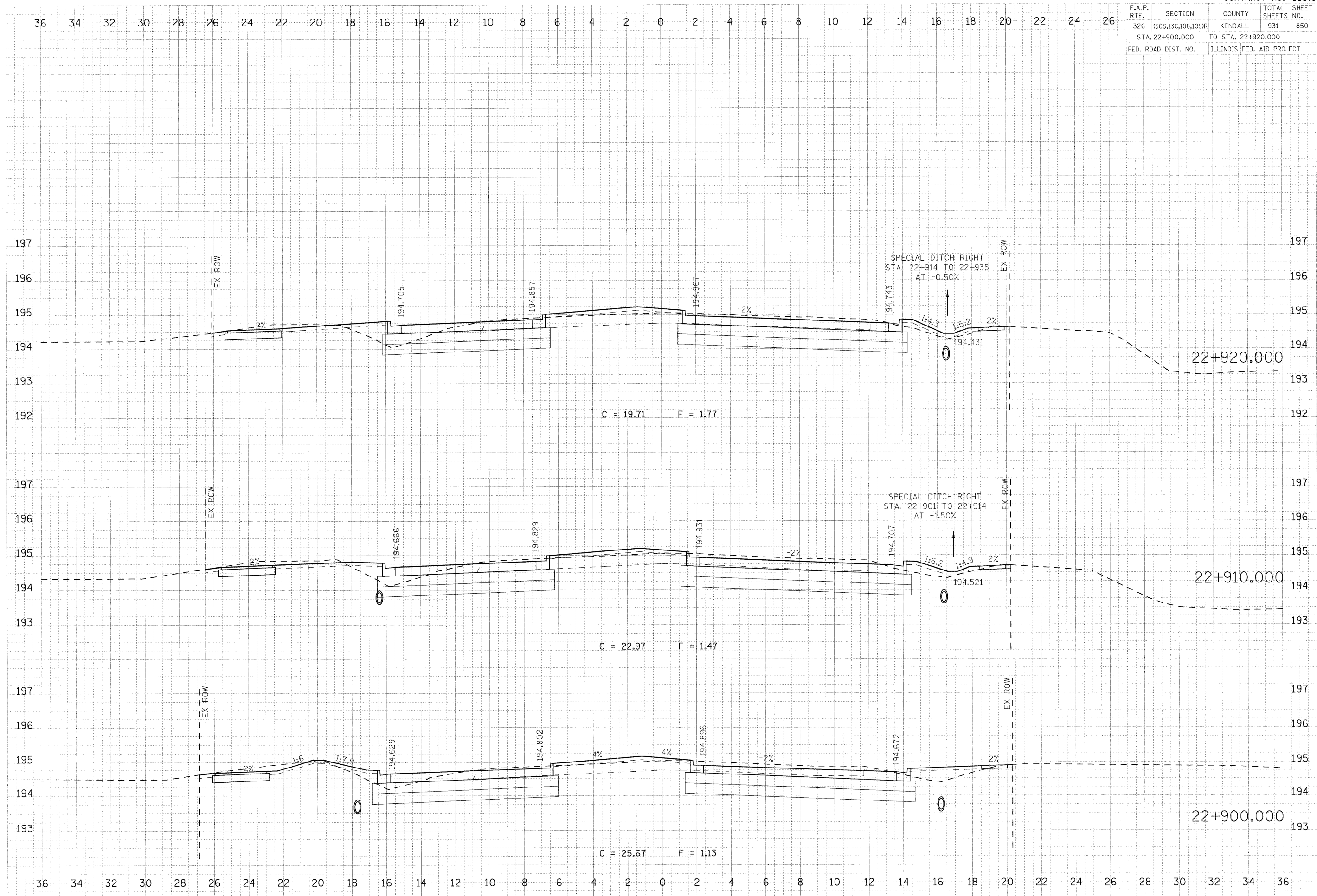
FINAL	DATE
DESIGNED	
CHECKED	
APPROVED	

ORIGINAL	DATE
DESIGNED	
CHECKED	
APPROVED	

PLOT DATE = 07/26/2011
FILE NAME = 933-87833.dwg
PLOT SCALE = 0.1000 in / MM
USER NAME = JUSERDESCR



F.A.P. RTE.	SECTION	COUNTY	TOTAL SHEETS	SHEET NO.
326	(5CS,13C,108,109)R	KENDALL	931	850
STA. 22+900.000		TO STA. 22+920.000		
FED. ROAD DIST. NO.		ILLINOIS FED. AID PROJECT		



FINAL	DATE
DESIGNED	BY
CHECKED	BY
IN CHARGE	BY
DATE	

ORIGINAL	DATE
REVISED	BY
DATE	


PLOT DATE = 07/26/2001
 PLOT NAME = 0127001.dwg
 PLOT SCALE = 0.1000 / MM.
 USER NAME = JUSERDESCR

F.A.P. RTE.	SECTION	COUNTY	TOTAL SHEETS	SHEET NO.
326	(5CS,13C,108,109)R	KENDALL	931	851
STA. 22+930.000		TO STA. 22+950.000		
FED. ROAD DIST. NO.		ILLINOIS FED. AID PROJECT		


DATE	BY

DATE	BY

PLOT DATE = 07/26/2011
 FILE NAME = 76297335.dwg
 PLOT SCALE = 0.1000 in / MM.
 USER NAME = USERDESCR



F.A.P. RTE.	SECTION	COUNTY	TOTAL SHEETS	SHEET NO.
326	(5C5,13C,108,109)R	KENDALL	931	852
STA. 22+958.511		TO STA. 22+980.000		
FED. ROAD DIST. NO.		ILLINOIS FED. AID PROJECT		

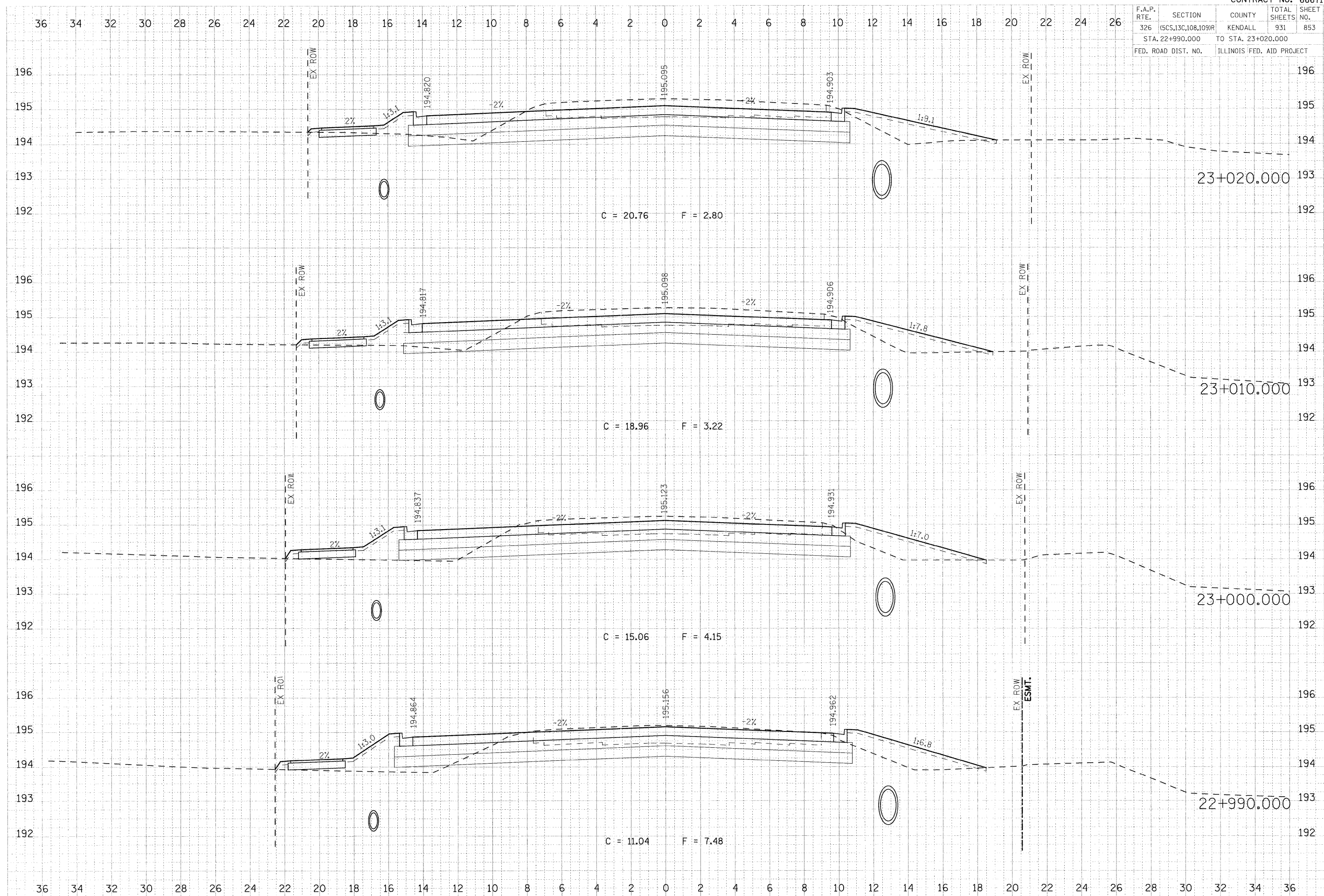


DATE	BY	DESCRIPTION
		FINAL SURVEY
		REVISION
		HOME BROW

DATE	BY	DESCRIPTION
		ORIGINAL SURVEY
		NOTE BOOK
		AREA
		AREA

PLOT DATE = 07/26/2011
 FILE SCALE = 0.000/8.000
 USER NAME = USERBESUR

F.A.P. RTE.	SECTION	COUNTY	TOTAL SHEETS	SHEET NO.
326	(5CS,13C,108,109)R	KENDALL	931	853
STA. 22+990.000		TO STA. 23+020.000		
FED. ROAD DIST. NO.		ILLINOIS FED. AID PROJECT		

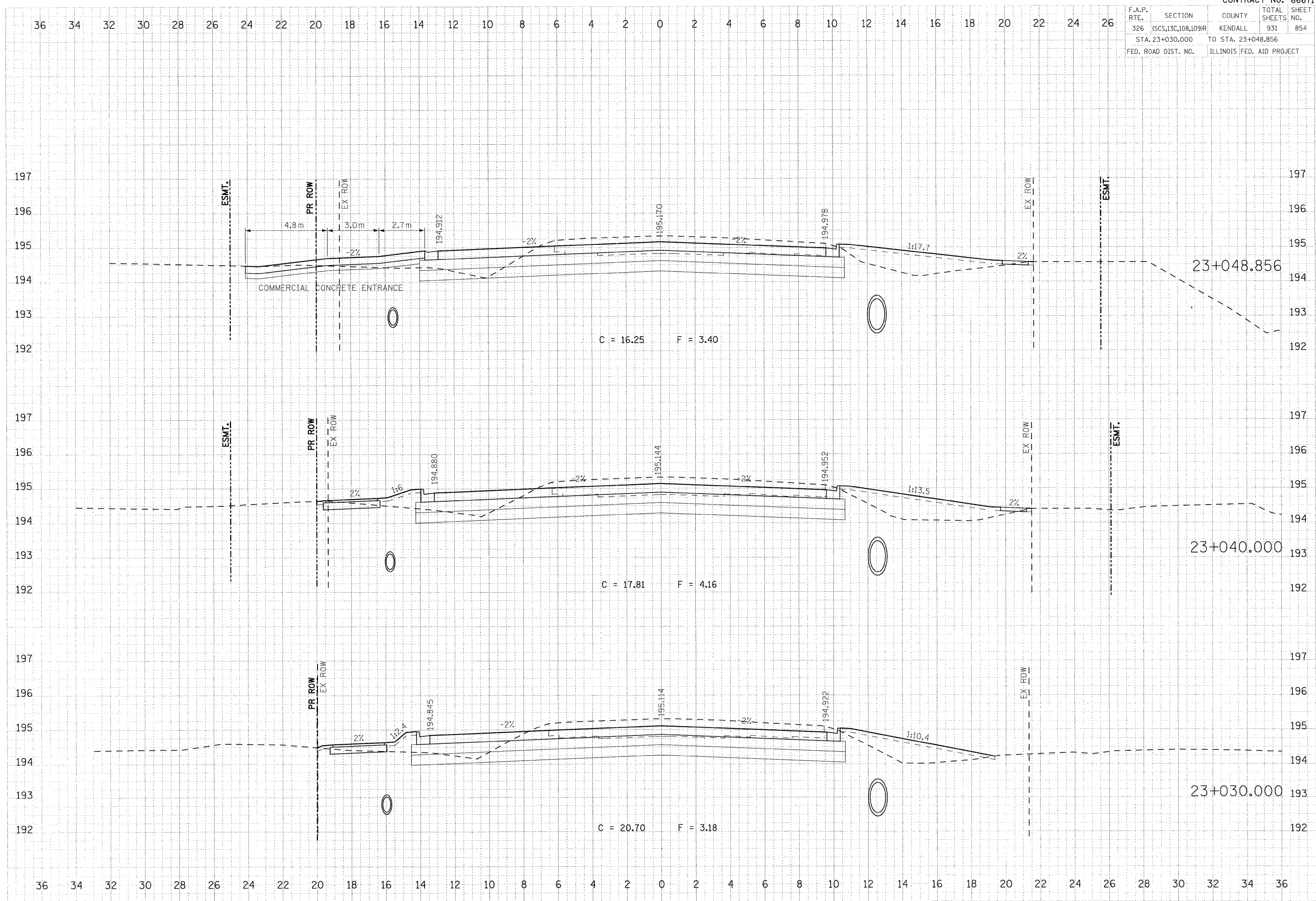


FINAL SURVEYED DATE
 SURVEYED BY
 DATE
 SURVEYED BY
 DATE

ORIGINAL SURVEYED DATE
 SURVEYED BY
 DATE
 SURVEYED BY
 DATE

PLOT DATE = 97/06/2001
 PLOT NAME = 97-06-01-47-ndgn
 PLOT SCALE = 1/1000 ft/mm
 USER NAME = JUSERDESCR

F.A.P. RTE.	SECTION	COUNTY	TOTAL SHEETS	SHEET NO.
326	(SCS,13C,10B,109)R	KENDALL	931	854
STA. 23+030.000		TO STA. 23+048.856		
FED. ROAD DIST. NO.		ILLINOIS FED. AID PROJECT		

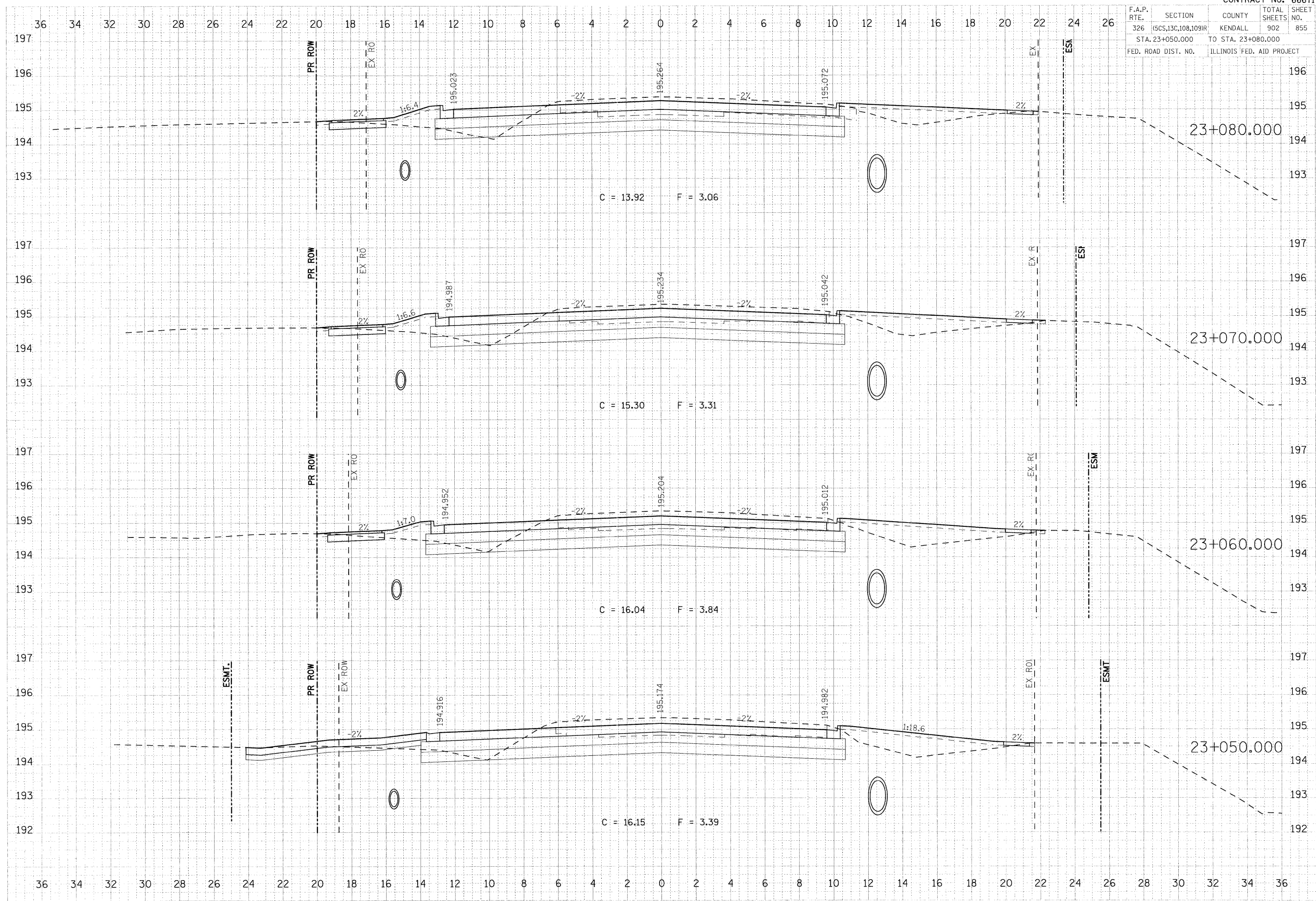


FINAL
 ERIE
 NOTE BOOK
 AREA
 CHECKED

ORIGINAL
 SURVEY
 NOTE BOOK
 AREA
 CHECKED

PLOT DATE = 07/26/2011
 FILE NAME = 73397631.dwg
 PLOT SCALE = 1:1000
 USER NAME = JUSERDESCR

F.A.P. RTE.	SECTION	COUNTY	TOTAL SHEETS	SHEET NO.
326	(SCS,13C,108,109)R	KENDALL	902	855
STA. 23+050.000		TO STA. 23+080.000		
FED. ROAD DIST. NO.		ILLINOIS FED. AID PROJECT		



FILE	DATE
PROJECT	
DATE	
USER	
NOTE	
AREA	
AREA	
AREA	

PROJECT	DATE
PROJECT	
DATE	
USER	
NOTE	
AREA	
AREA	
AREA	

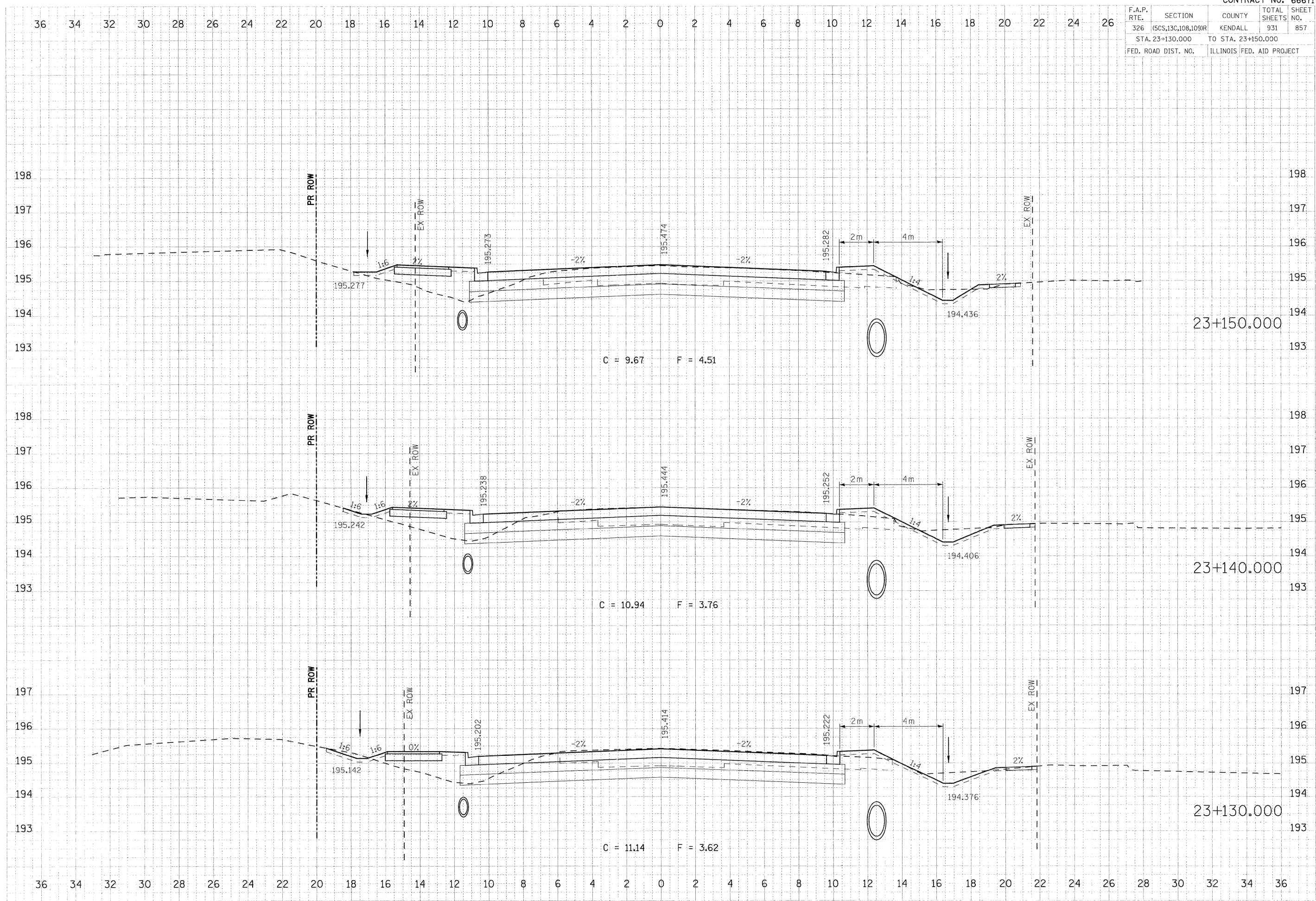
PLOT DATE = 07/26/2011
 PLOT NAME = 933-97035_ahaf_47n.dgn
 PLOT SCALE = 0.1000 in MM
 USER NAME = JUSERDESCR

F.A.P. RTE.	SECTION	COUNTY	TOTAL SHEETS	SHEET NO.
326	(SCS,13C,108,109)R	KENDALL	931	857
STA. 23+130.000		TO STA. 23+150.000		
FED. ROAD DIST. NO.		ILLINOIS FED. AID PROJECT		

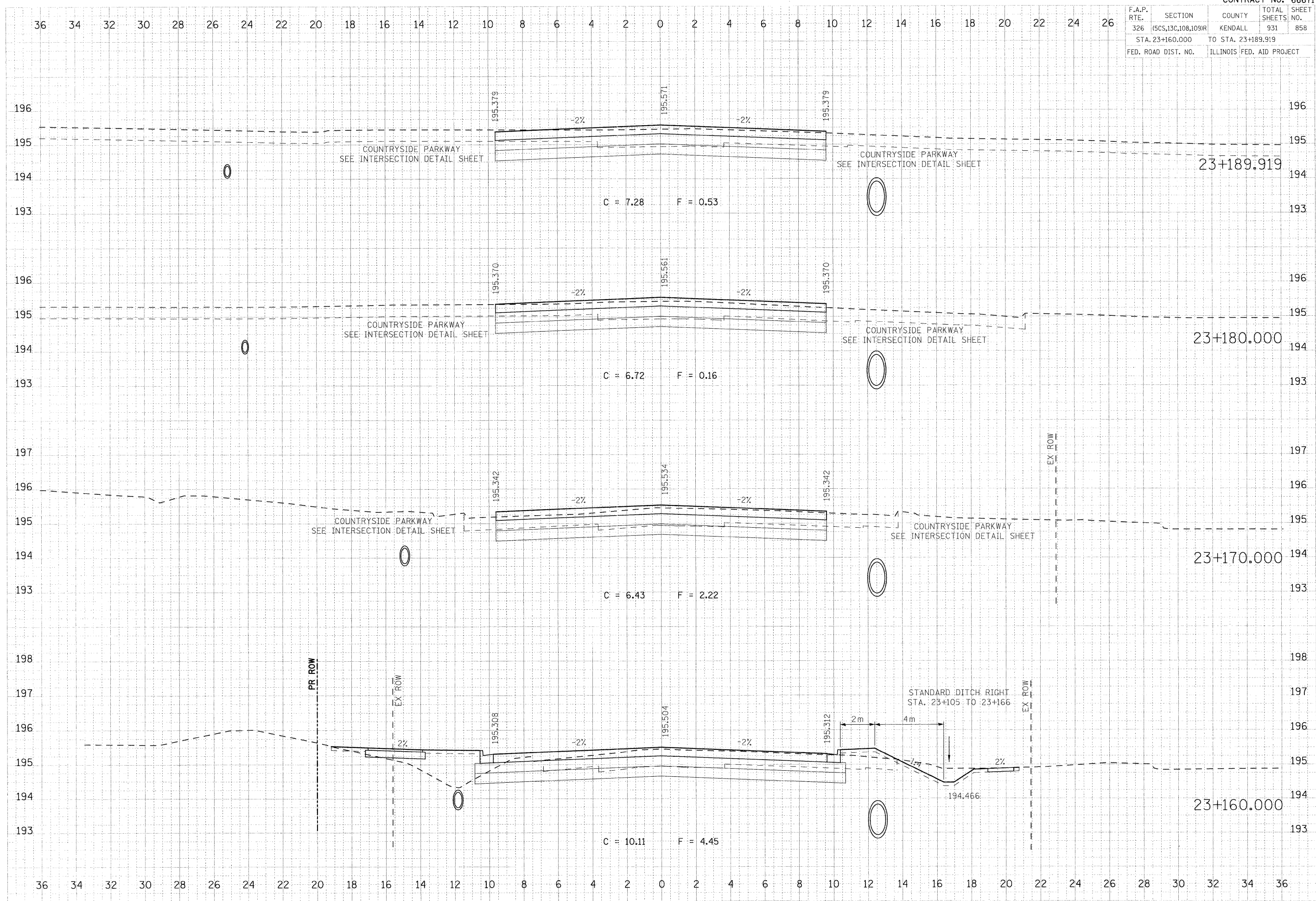
FINAL	DATE
DESIGNED	
CHECKED	
APPROVED	
DATE	

ORIGINAL	DATE
REVISED	
DATE	
BY	
REASON	

PLOT DATE = 07/26/2011
 FILE NAME = 233-67833-11st-47r.dgn
 PLOT SCALE = 0.1000 m / MM
 USER NAME = JUSERDESCR



F.A.P. RTE.	SECTION	COUNTY	TOTAL SHEETS	SHEET NO.
326	(SCS,13C,108,109)R	KENDALL	931	858
STA. 23+160.000		TO STA. 23+189.919		
FED. ROAD DIST. NO.		ILLINOIS FED. AID PROJECT		

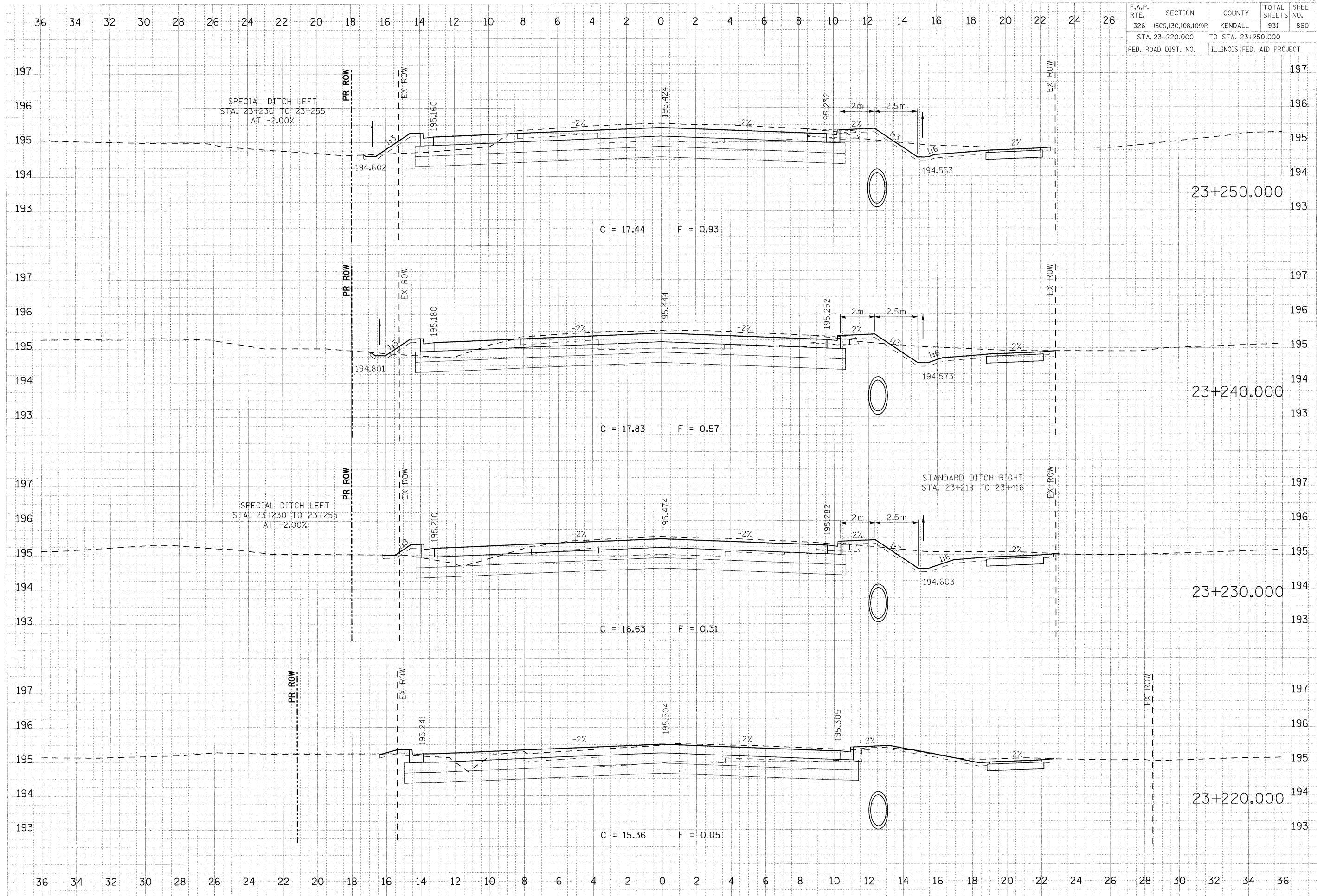


DATE: _____
 BY: _____
 CHECKED: _____
 DESIGNED: _____
 DRAWN: _____
 PLOTTED: _____
 PLOT DATE: _____

DATE: _____
 BY: _____
 CHECKED: _____
 DESIGNED: _____
 DRAWN: _____
 PLOTTED: _____
 PLOT DATE: _____

PLOT DATE = 07/06/2011
 FILE NAME = 73367061.dwg
 PLOT SCALE = 0.1000 MM
 USER NAME = JUSERDESCR

F.A.P. RTE.	SECTION	COUNTY	TOTAL SHEETS	SHEET NO.
326	5CS,13C,108,109R	KENDALL	931	860
STA. 23+220.000		TO STA. 23+250.000		
FED. ROAD DIST. NO.		ILLINOIS FED. AID PROJECT		

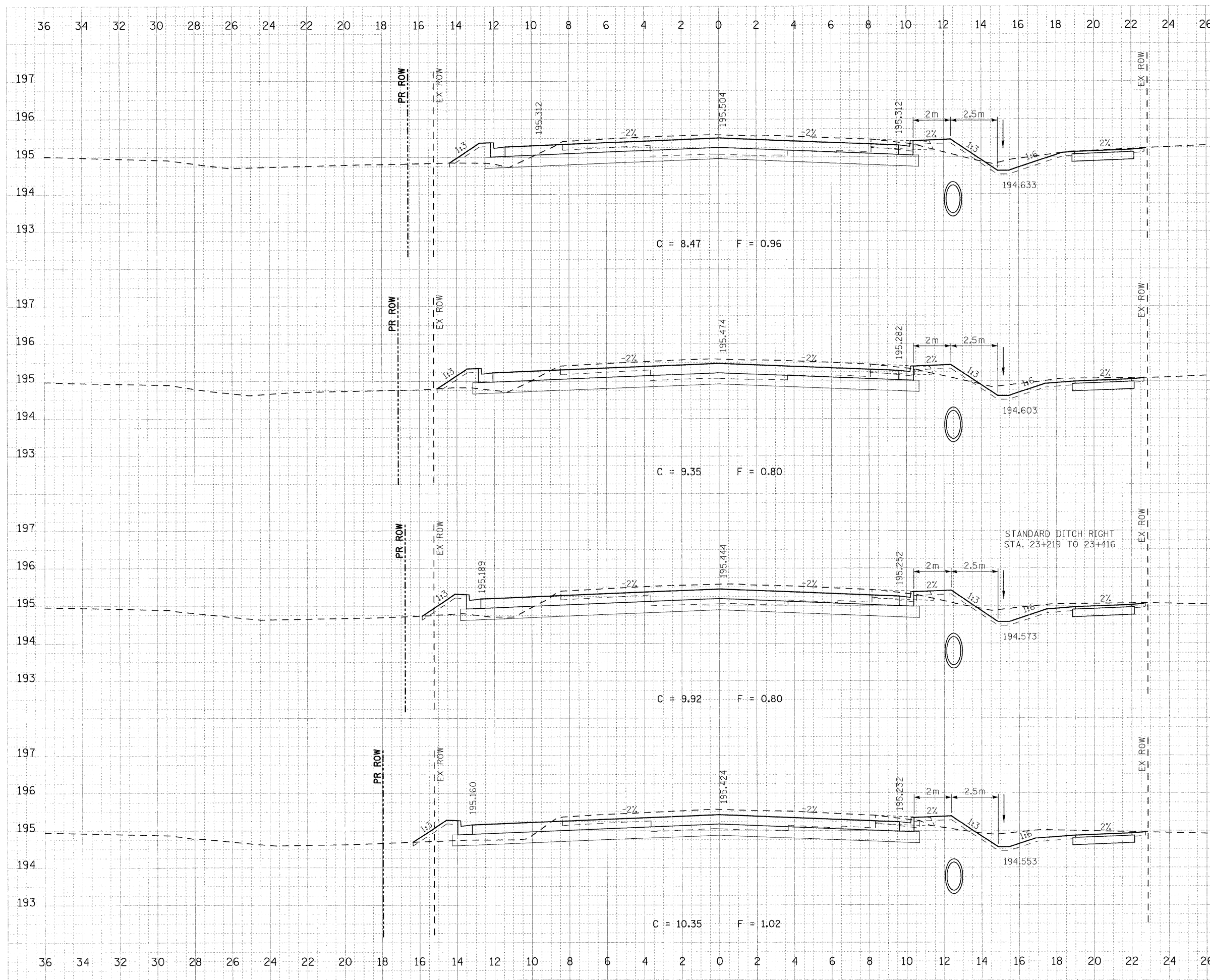


FINAL	DATE
SURVEY	
NOTE BOOK	
NO.	

ORIGINAL	DATE
SURVEY	
NOTE BOOK	
NO.	

PLOT DATE = 07/26/2001
 FILE NAME = 7110001.dwg
 PLOT SCALE = 0.1000 / MM
 USER NAME = JUSERDESCR

F.A.P. RTE.	SECTION	COUNTY	TOTAL SHEETS NO.
326	(5CS,13C,10B,109)R	KENDALL	931
STA. 23+260.000		TO STA. 23+290.000	
FED. ROAD DIST. NO.		ILLINOIS FED. AID PROJECT	

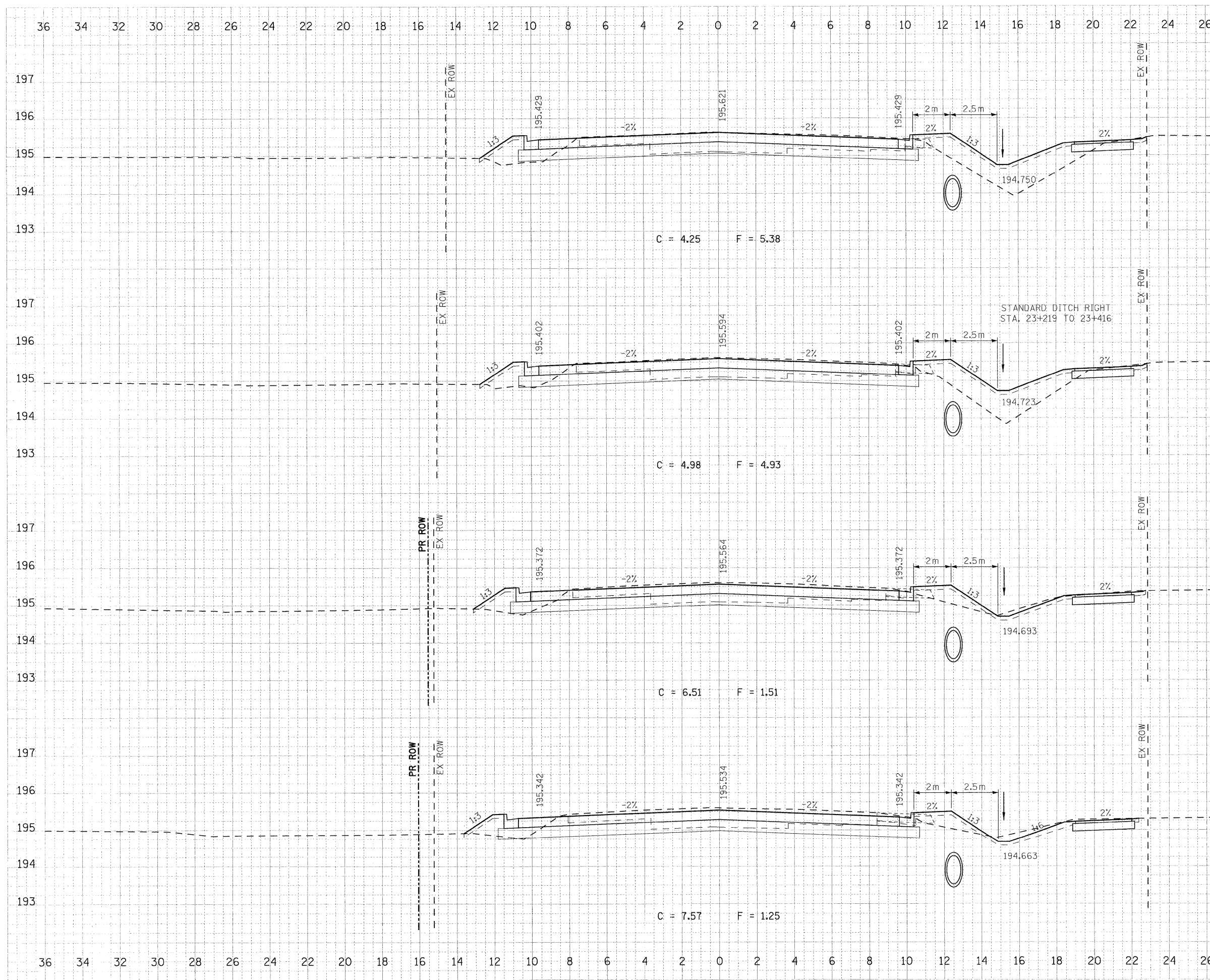


DATE	BY
07/26/2011	SV

DATE	BY
07/26/2011	SV

PLOT DATE = 07/26/2011
 FILE NAME = 783-97631-shaf-47n.dgn
 PLOT SCALE = 618000 m / MM.
 USER NAME = USERDESCR

F.A.P. RTE.	SECTION	COUNTY	TOTAL SHEETS	SHEET NO.
326	(5CS,13C,108,109)R	KENDALL	931	862
STA. 23+300.000		TO STA. 23+330.000		
FED. ROAD DIST. NO.		ILLINOIS FED. AID PROJECT		

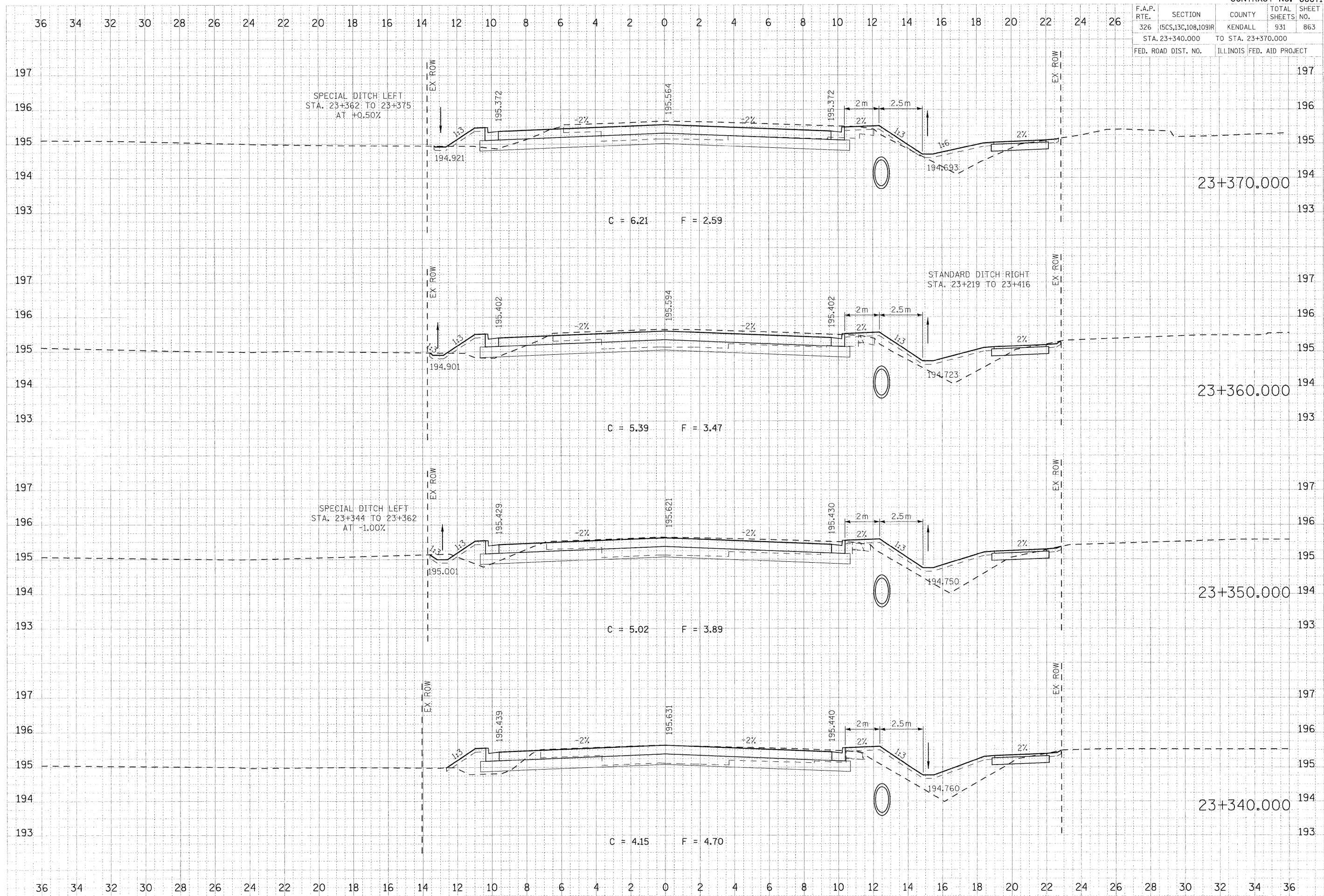


FINAL
 SURVEY
 NOTE BOOK
 DATE

ORIGINAL
 SURVEY
 NOTE BOOK
 DATE

PLOT DATE = 07/26/2011
 FILE NAME = 93-0783-1111-471.dgn
 PLOT SCALE = 0.1000 in / MM
 USER NAME = JUSERDESCR

F.A.P. RTE.	SECTION	COUNTY	TOTAL SHEETS	SHEET NO.
326	(5CS,13C,108,109)R	KENDALL	931	863
STA. 23+340.000		TO STA. 23+370.000		
FED. ROAD DIST. NO.		ILLINOIS FED. AID PROJECT		

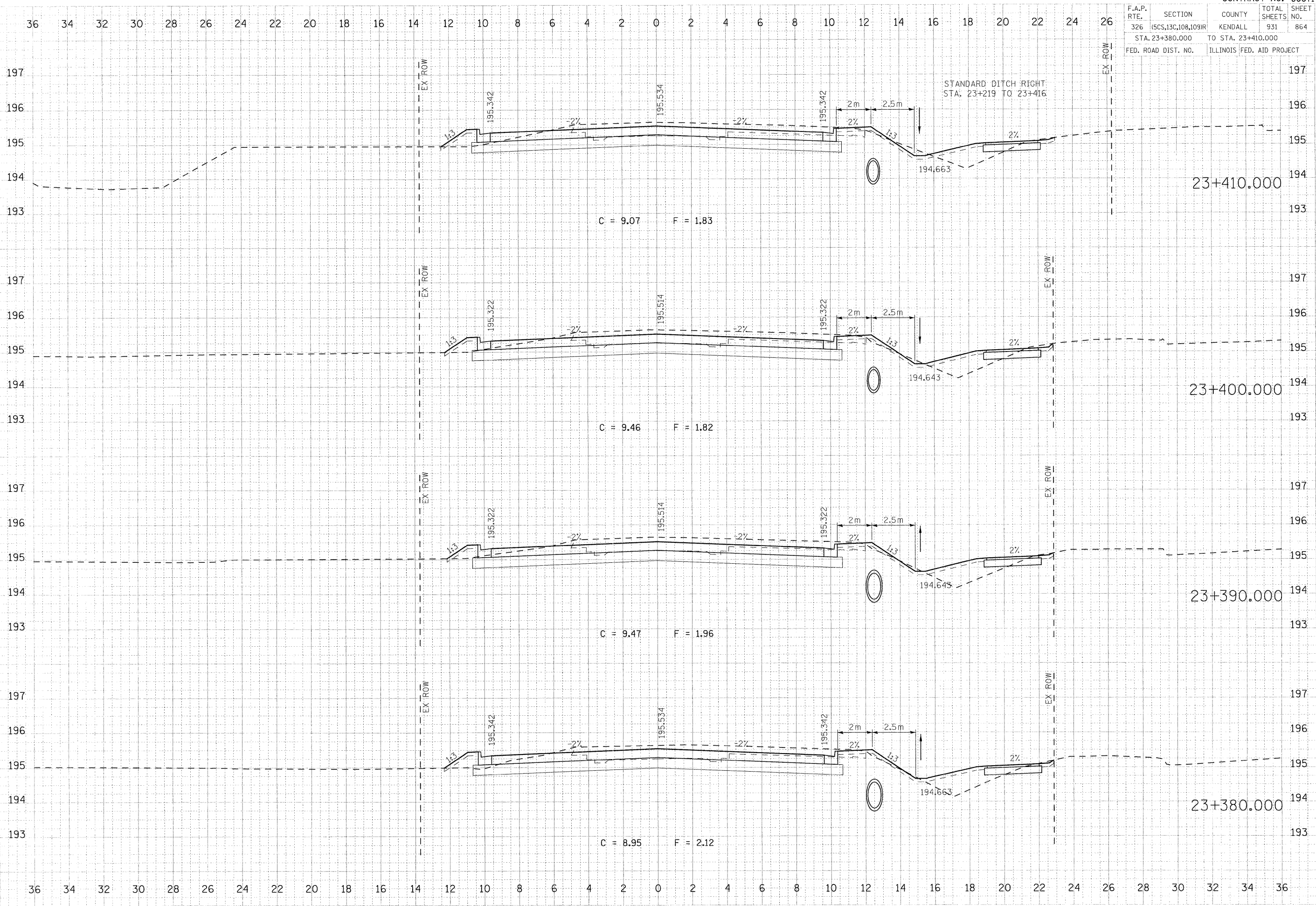


FINAL SURVEY	DATE
PLATTED	
TEMPERATURE	
AREAS CHECKED	
BY	

ORIGINAL SURVEY	DATE
NOTE BOOK	
AREAS CHECKED	
BY	

PLOT DATE = 07/26/2011
 FILE NAME = 23+340.000-47n.dgn
 PLOT SCALE = 0.1000 m/mm
 USER NAME = JUSERDESCR

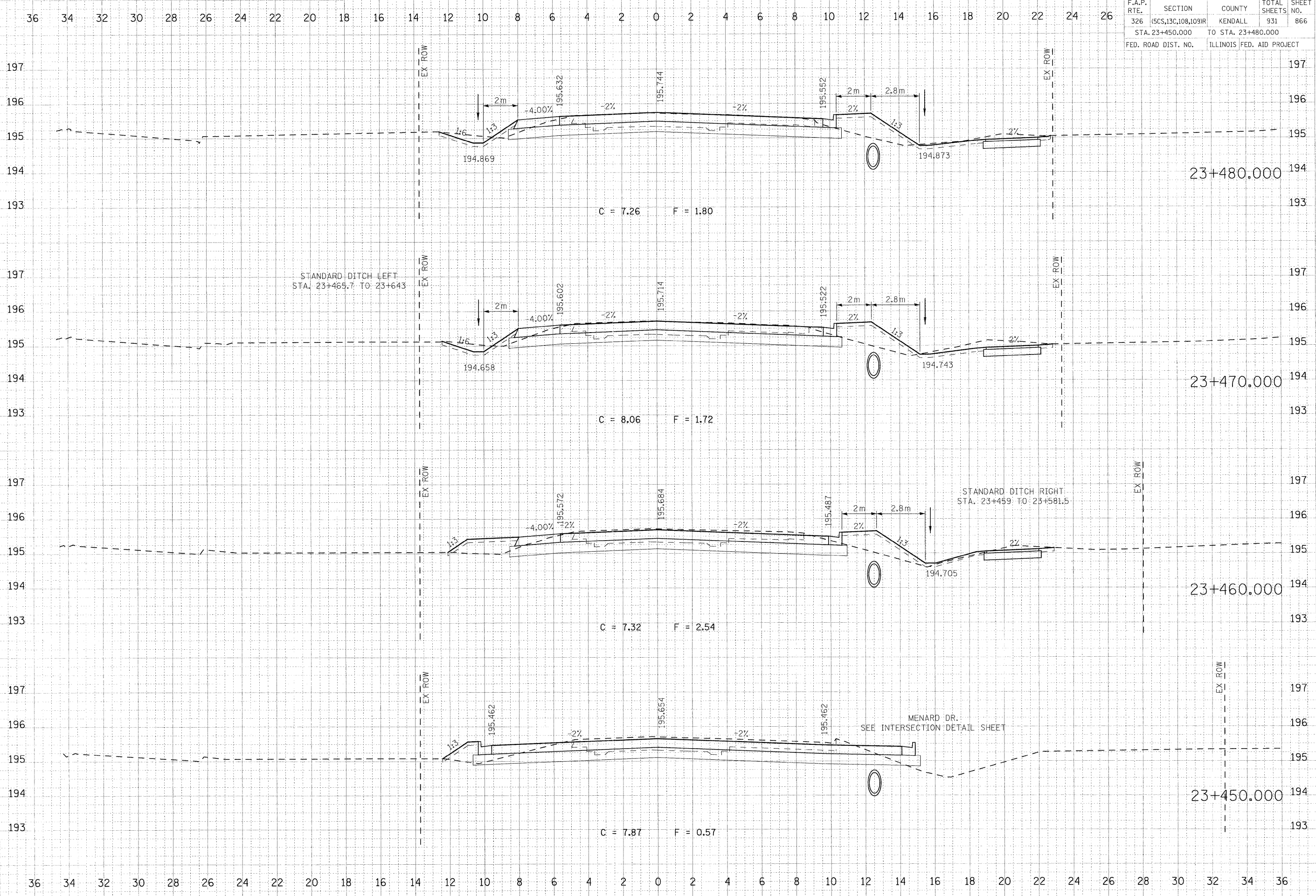
F.A.P. RTE.	SECTION	COUNTY	TOTAL SHEETS	SHEET NO.
326	(SCS,13C,108,109)R	KENDALL	931	864
STA. 23+380.000		TO STA. 23+410.000		
FED. ROAD DIST. NO.		ILLINOIS FED. AID PROJECT		



FILE	DATE
REVISED	
DATE	
BY	
NOTED	
DATE	
BY	
NOTED	
DATE	
BY	

ORIGINAL	DATE
REVISED	
DATE	
BY	
NOTED	
DATE	
BY	
NOTED	
DATE	
BY	

PLOT DATE = 07/26/2011
 PLOT TIME = 09:57:05
 PLOT SCALE = 1:1000
 USER NAME = USERDESCR

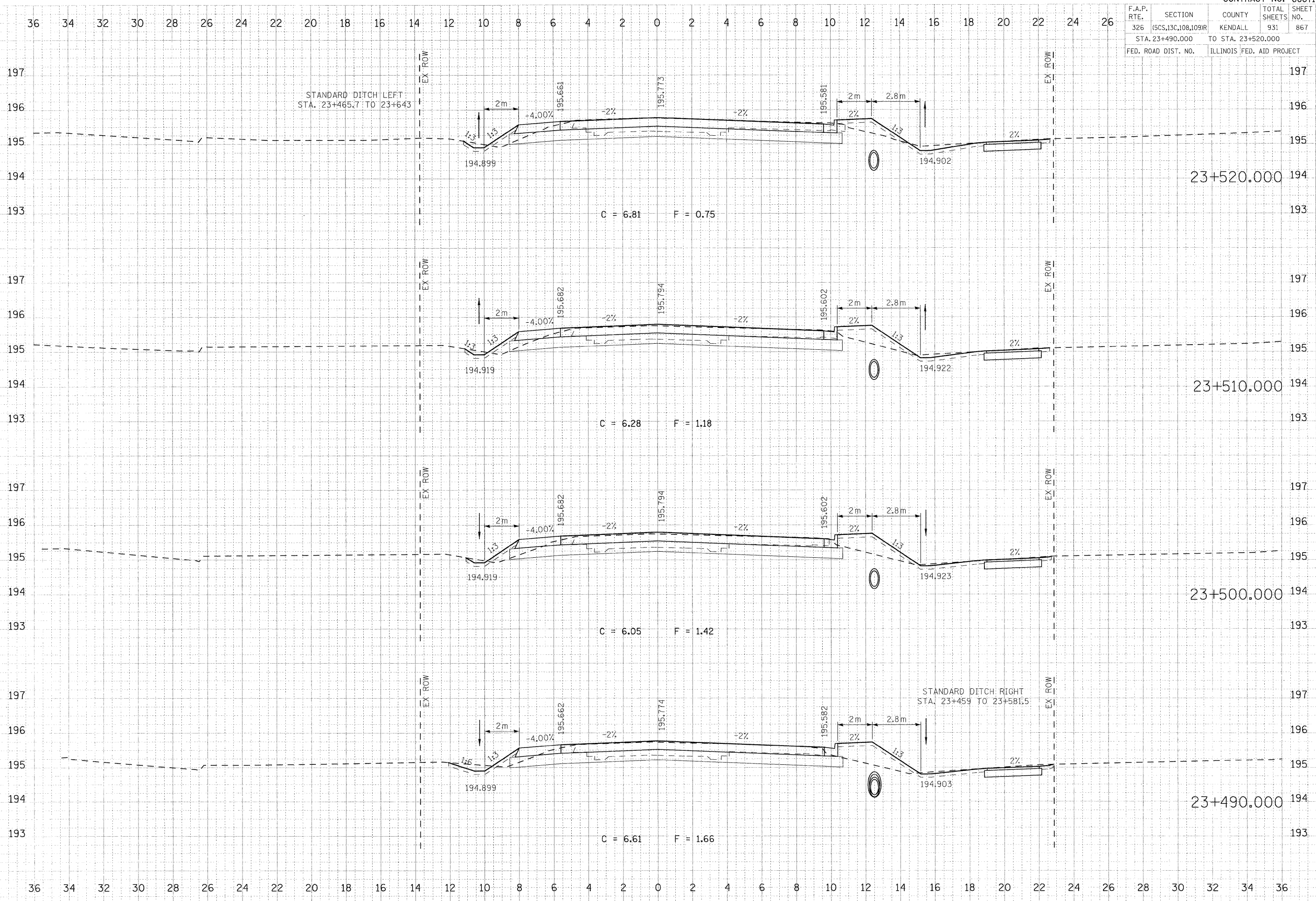


FINAL SURVEY DATE: _____ BY: _____
 SURVEY PLANNED DATE: _____
 NOTE BOOK TEMPLATE: _____
 AREAS CHECKED: _____

ORIGINAL SURVEY DATE: _____ BY: _____
 SURVEY PLANNED DATE: _____
 NOTE BOOK TEMPLATE: _____
 AREAS CHECKED: _____

PLOT DATE = 07/26/2011
 PLOT SCALE = 0.1000 / MM.
 USER NAME = JUSERDESCR.

F.A.P. RTE.	SECTION	COUNTY	TOTAL SHEETS	SHEET NO.
326	(5CS,13C,108,109)R	KENDALL	931	867
STA. 23+490.000		TO STA. 23+520.000		
FED. ROAD DIST. NO.		ILLINOIS FED. AID PROJECT		

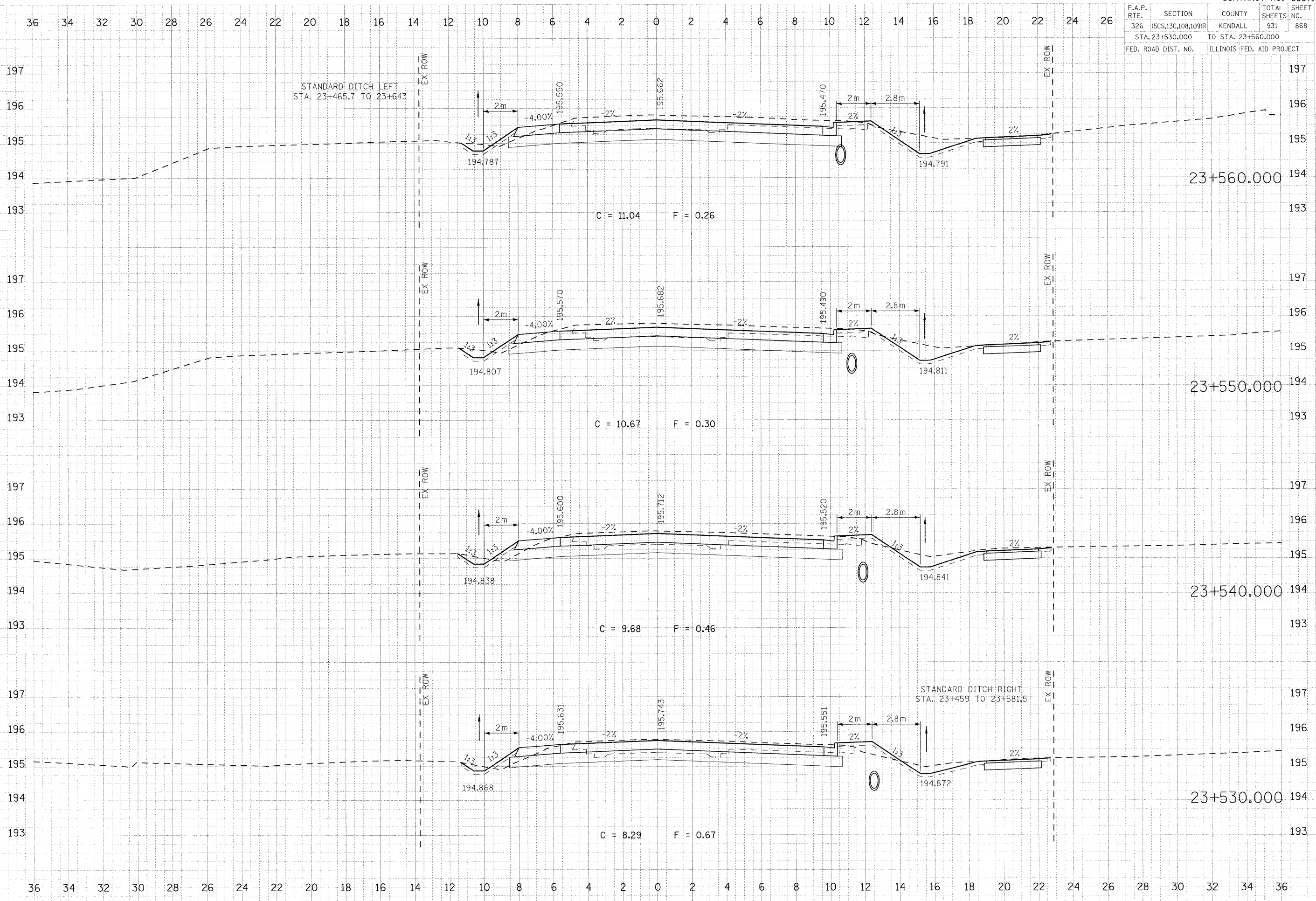


DATE	BY
APPROVED	SHERIFF
REVISION	DATE
NOTE BOOK	TEMP. DATE
AREAS	
REVISION	DATE

DATE	BY
APPROVED	SHERIFF
REVISION	DATE
NOTE BOOK	TEMP. DATE
AREAS	
REVISION	DATE

PLOT DATE = 9/7/26/2011
 PLOT NAME = 030903_033_47n.dgn
 PLOT SCALE = 0.1000 / MM.
 USER NAME = JUSERDESCR.

F.A.P. RTE.	SECTION	COUNTY	TOTAL SHEETS	SHEET NO.
326	(SCS,13C,108,109)R	KENDALL	931	868
STA. 23+530.000		TO STA. 23+560.000		
FED. ROAD DIST. NO.		ILLINOIS FED. AID PROJECT		



DATE: _____ BY: _____
 SURVEY: _____
 NOTE: _____
 AREA: _____
 CHECKED: _____

DATE: _____ BY: _____
 SURVEY: _____
 NOTE: _____
 AREA: _____
 CHECKED: _____

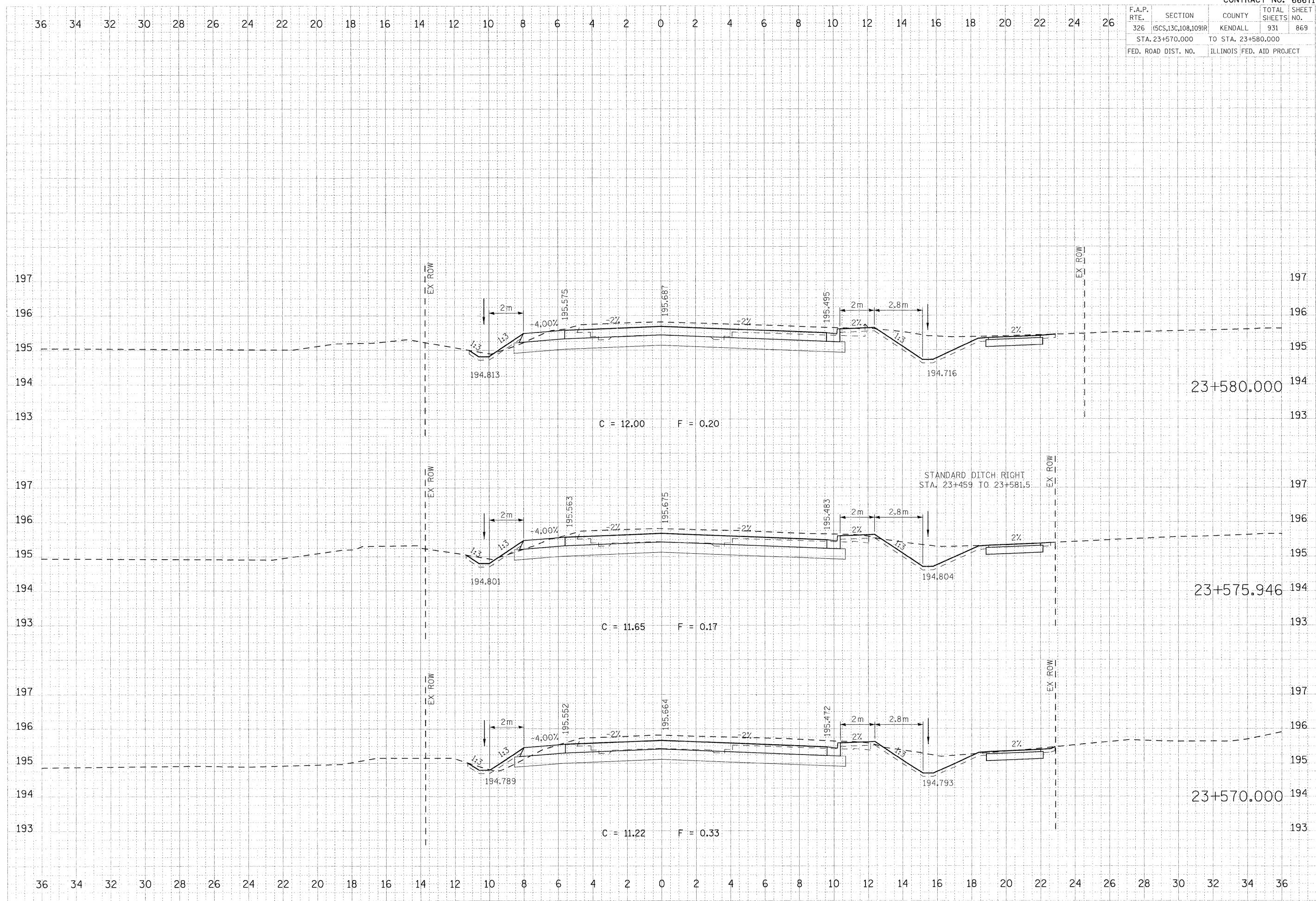
PLOT DATE = 07/26/2001
 FILE NAME = 23+573NS - hnf - 47.mxd
 PLOT SCALE = 0.1000 in / MM
 USER NAME = JUSERDESCR

F.A.P. RTE.	SECTION	COUNTY	TOTAL SHEETS	SHEET NO.
326	(5CS,13C,108,109R)	KENDALL	931	869
STA. 23+570.000		TO STA. 23+580.000		
FED. ROAD DIST. NO.		ILLINOIS FED. AID PROJECT		

DATE	BY

DATE	BY

PLOT DATE = 97/26/2001
 FILE NAME = 23+570.000 - 23+580.000 - 47.mxd
 PLOT SCALE = 21000 / MM
 USER NAME = JUSBERDESCR

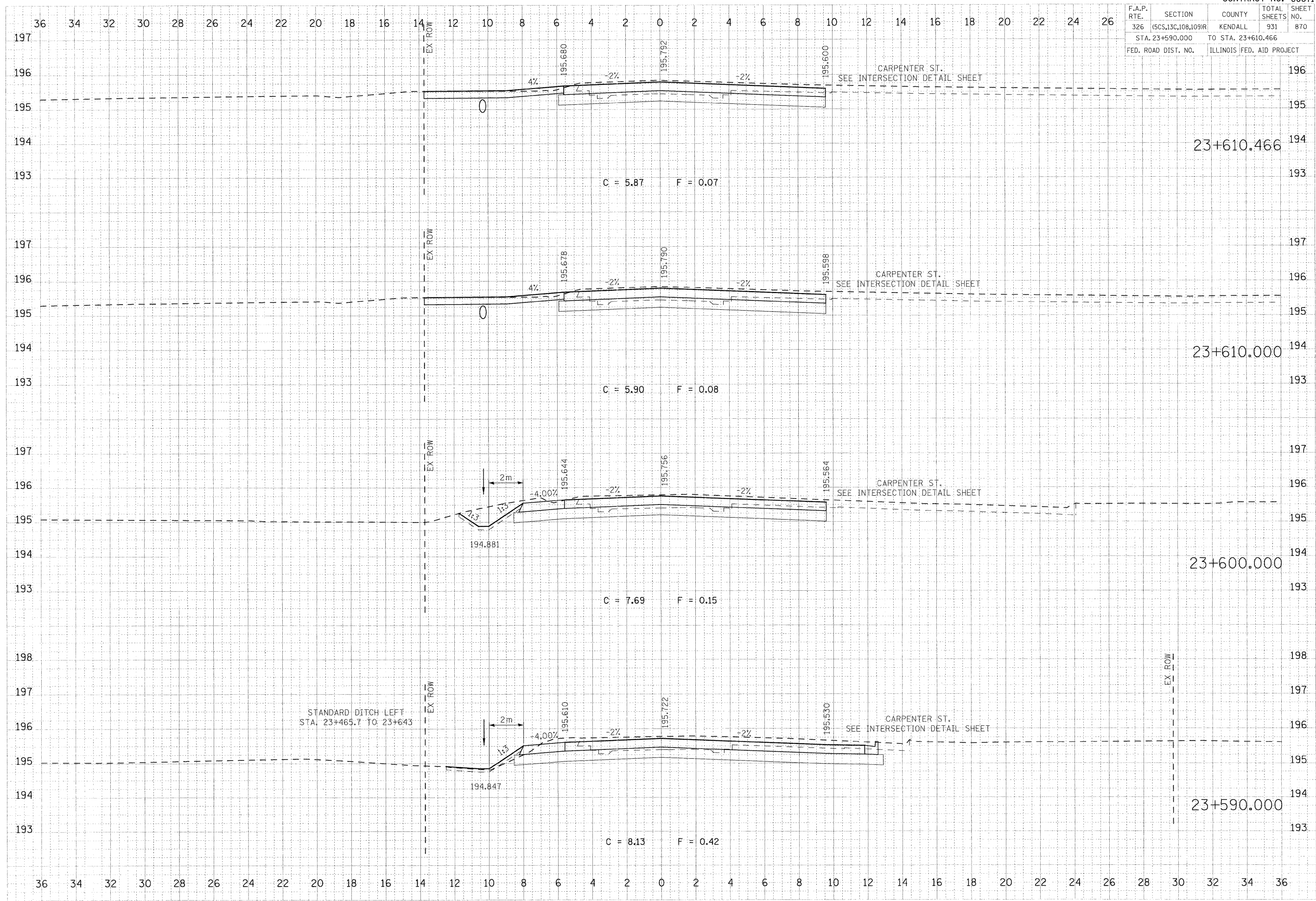


F.A.P. RTE.	SECTION	COUNTY	TOTAL SHEETS	SHEET NO.
326	(5CS,13C,10B,109)R	KENDALL	931	870
STA. 23+590.000 TO STA. 23+610.466			ILLINOIS FED. AID PROJECT	

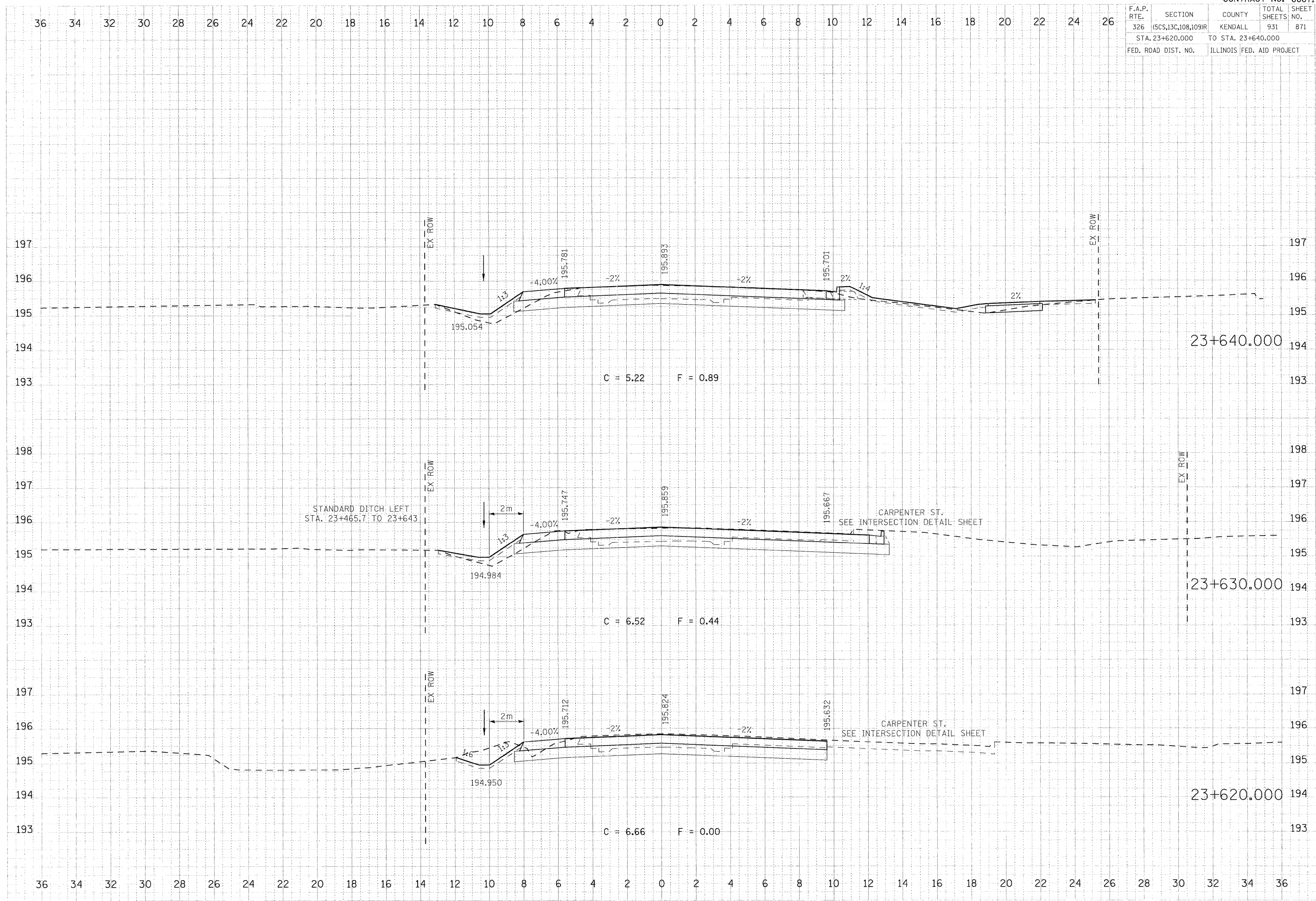
FINAL	DATE	BY
DESIGNED		
CHECKED		
APPROVED		

ORIGINAL	DATE	BY
DESIGNED		
CHECKED		
APPROVED		

PLOT DATE = 07/26/2011
 FILE NAME = 23+590.000.dwg
 PLOT SCALE = 0.1000 in / MM.
 USER NAME = JUSERDESUR



F.A.P. RTE.	SECTION	COUNTY	TOTAL SHEETS	SHEET NO.
326	(5CS,13C,108,109)R	KENDALL	931	871
STA. 23+620.000		TO STA. 23+640.000		
FED. ROAD DIST. NO.		ILLINOIS FED. AID PROJECT		

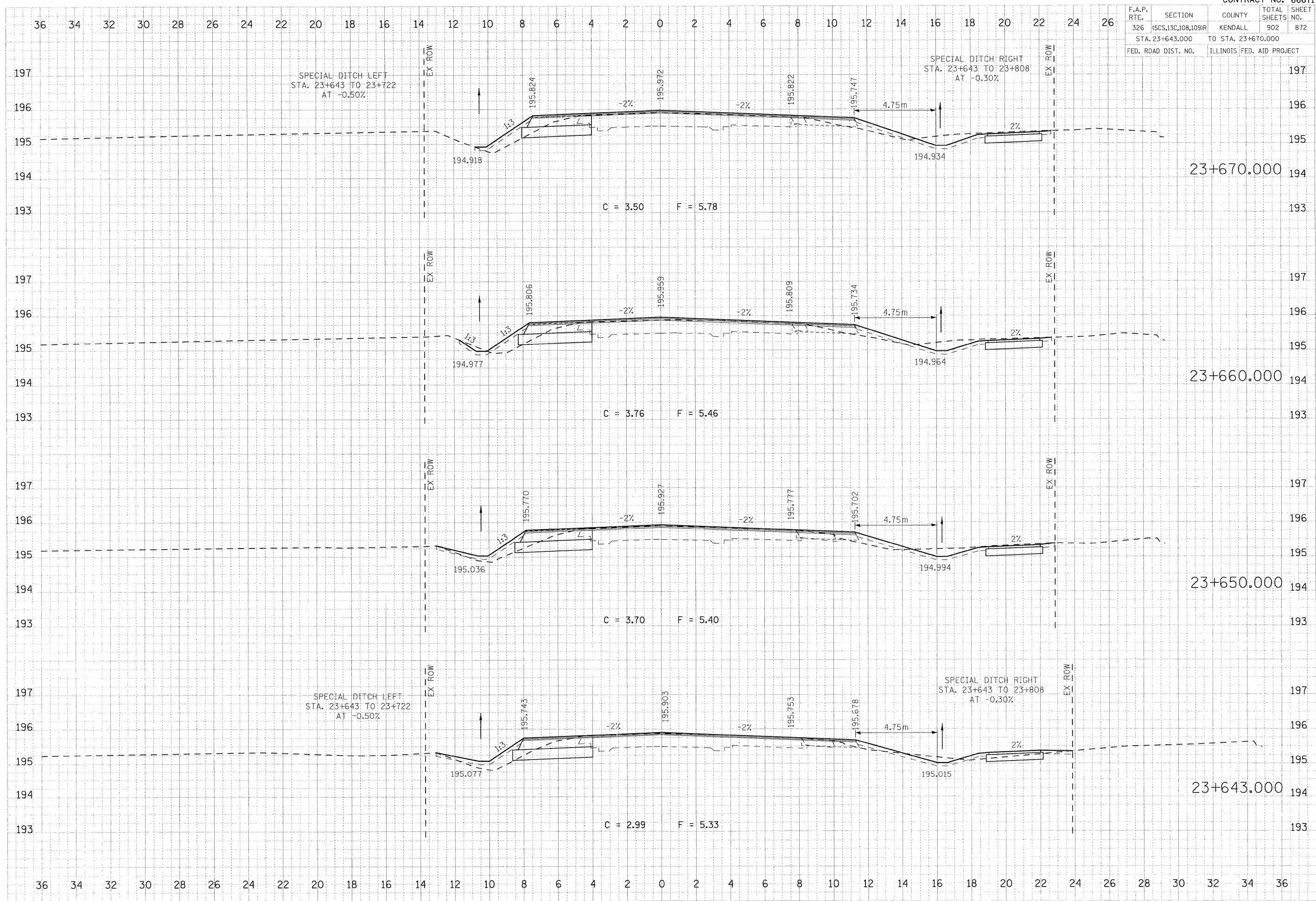


DATE	
BY	
REVISION	
DESCRIPTION	
DATE	
BY	
REVISION	
DESCRIPTION	
DATE	
BY	
REVISION	
DESCRIPTION	

DATE	
BY	
REVISION	
DESCRIPTION	
DATE	
BY	
REVISION	
DESCRIPTION	
DATE	
BY	
REVISION	
DESCRIPTION	

PLOT DATE = 07/26/2011
 PLOT NAME = 9449703.dwg
 PLOT SCALE = 0.1000 in MM
 USER NAME = USERDESCR

F.A.P. RTE.	SECTION	COUNTY	TOTAL SHEETS	SHEET NO.
326	(5CS,13C,10B,109)R	KENDALL	902	872
STA. 23+643.000		TO STA. 23+670.000		
FED. ROAD DIST. NO.		ILLINOIS FED. AID PROJECT		



DATE: _____ BY: _____
 CHECKED: _____
 DRAWN: _____
 SCALE: _____
 PROJECT: _____

DATE: _____ BY: _____
 CHECKED: _____
 DRAWN: _____
 SCALE: _____
 PROJECT: _____

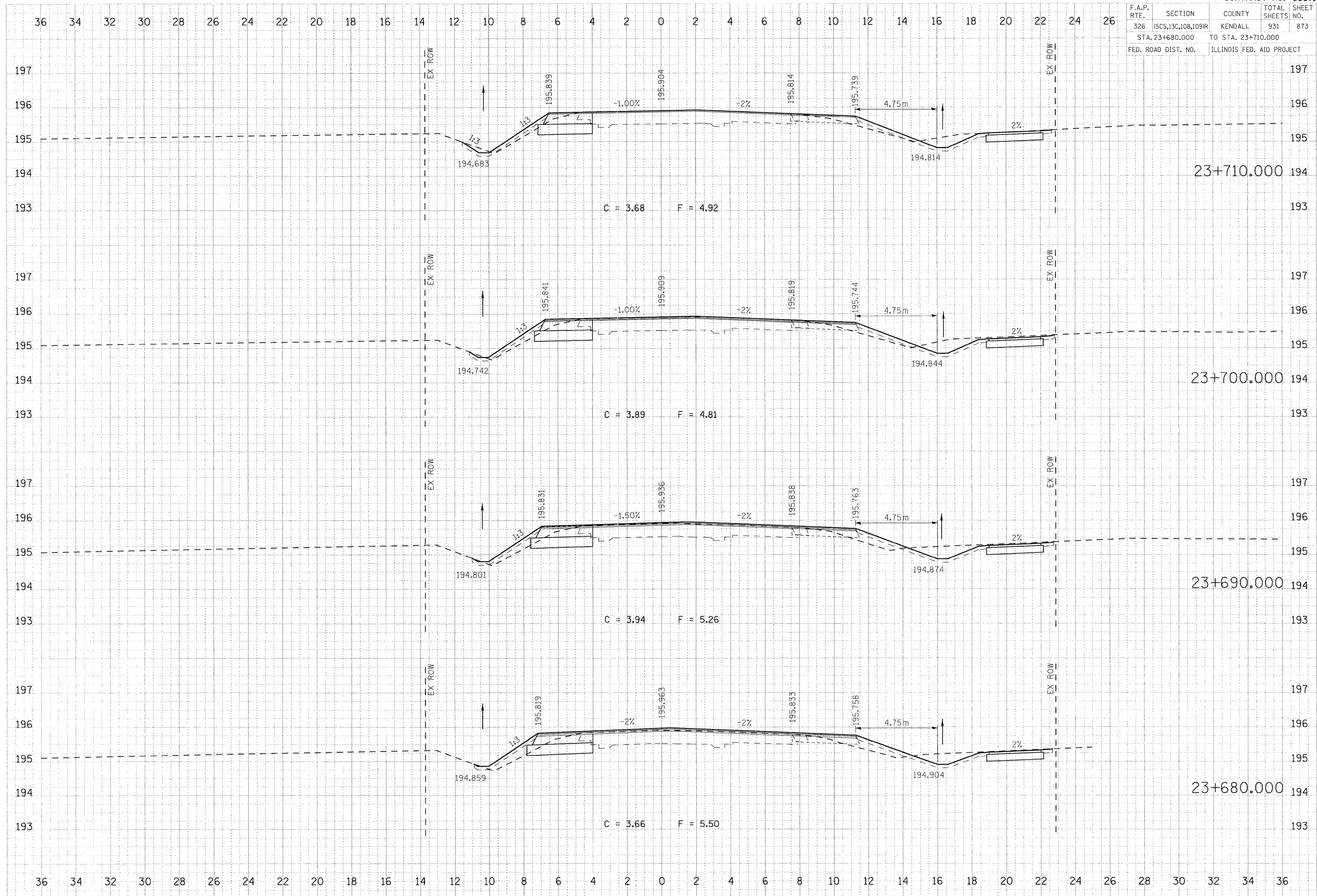
PLOT DATE = 07/26/2011
 FILE NAME = 7836671.dwg
 PLOT SCALE = 1/8" = 1'-0"
 USER NAME = JUSERDESCR

F.A.P. RTE.	SECTION	COUNTY	TOTAL SHEETS	SHEET NO.
326	(5CS,13C,108,109)R	KENDALL	931	873
STA. 23+680.000		TO STA. 23+710.000		
FED. ROAD DIST. NO.		ILLINOIS FED. AID PROJECT		

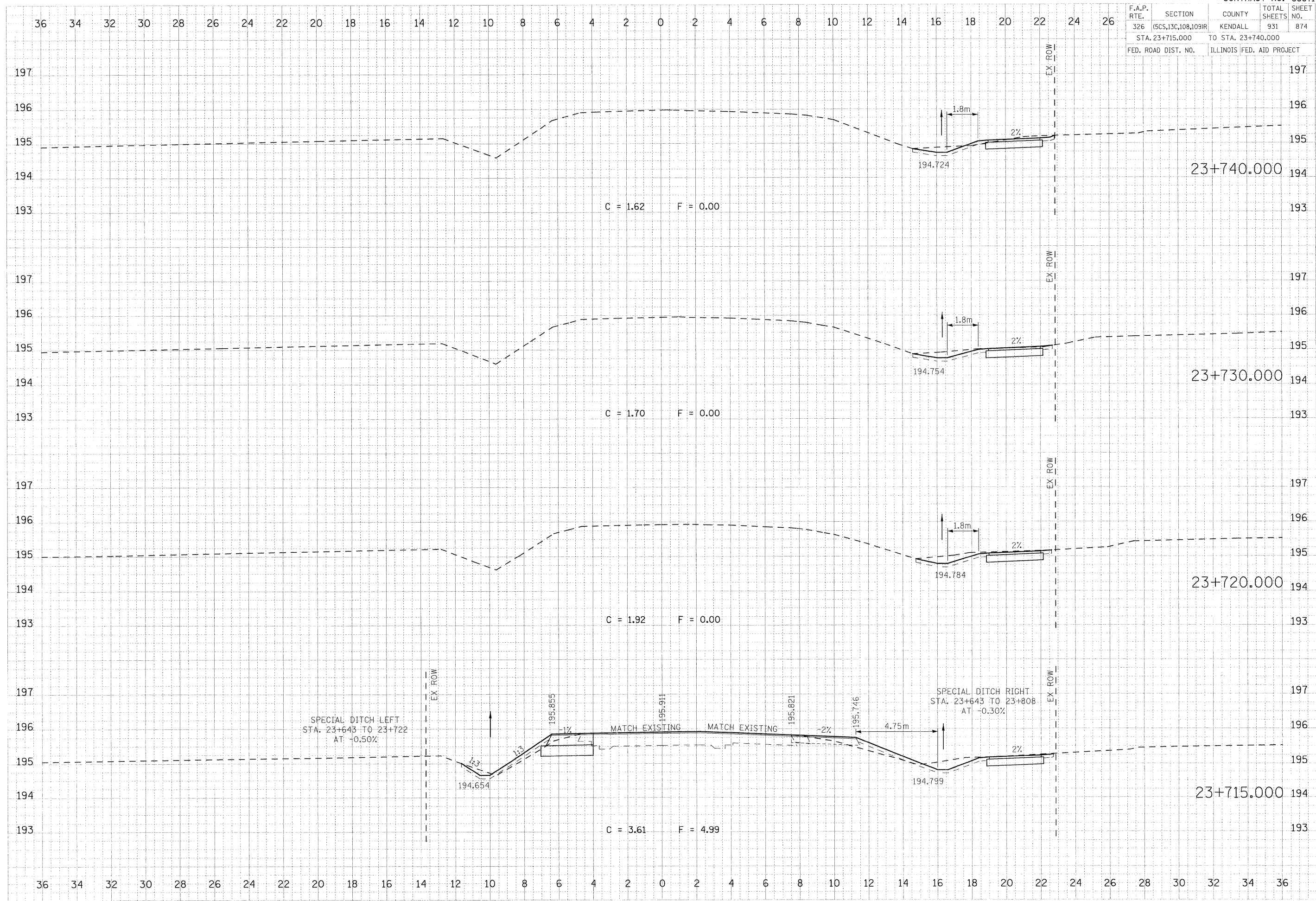
FINAL	DATE
SUPPLY	BY
NOTE BOOK	
AREA	
AREA	

ORIGINAL	DATE
SUPPLY	BY
NOTE BOOK	
AREA	
AREA	

PLOT DATE = 07/26/2011
 FILE NAME = 703-873XS.dwg
 PLOT SCALE = 0.1000 m/mm
 USER NAME = USERDESCR



F.A.P. RTE.	SECTION	COUNTY	TOTAL SHEETS	SHEET NO.
326	(5CS,13C,108,109)R	KENDALL	931	874
STA. 23+715.000		TO STA. 23+740.000		
FED. ROAD DIST. NO.		ILLINOIS FED. AID PROJECT		

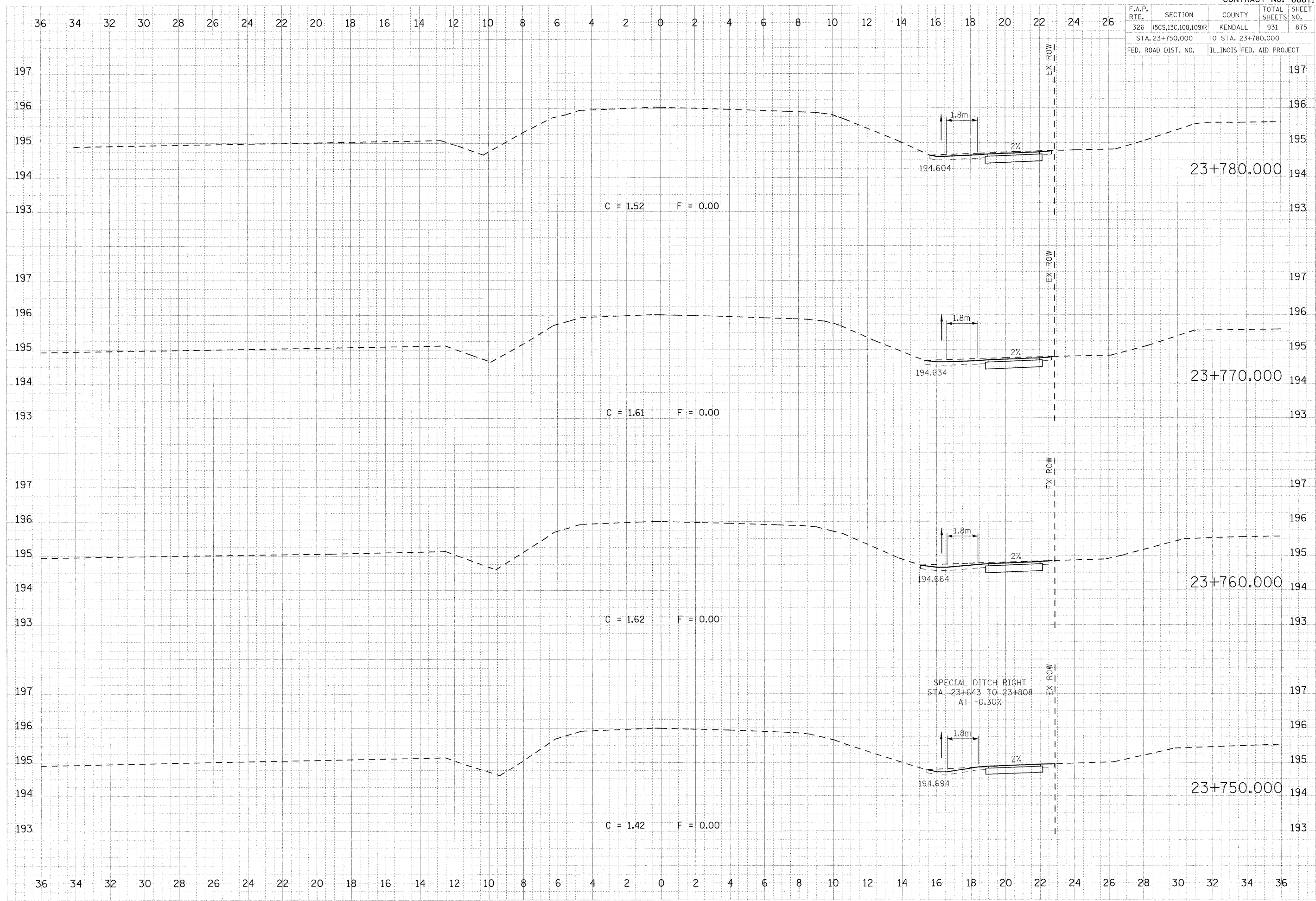


FINAL SURVEYED BY: DATE: 07/26/2011
 REVISIONS: SURVEYED BY: DATE: 07/26/2011
 REVISIONS: SURVEYED BY: DATE: 07/26/2011
 REVISIONS: SURVEYED BY: DATE: 07/26/2011

ORIGINAL SURVEYED BY: DATE: 07/26/2011
 REVISIONS: SURVEYED BY: DATE: 07/26/2011
 REVISIONS: SURVEYED BY: DATE: 07/26/2011
 REVISIONS: SURVEYED BY: DATE: 07/26/2011

PLOT DATE = 07/26/2011
 PLOT SCALE = 43000 MM
 USER NAME = USERDESCR

F.A.P. RTE.	SECTION	COUNTY	TOTAL SHEETS	SHEET NO.
326	(5CS,13C,10B,109)R	KENDALL	931	875
STA. 23+750.000 TO STA. 23+780.000				
FED. ROAD DIST. NO.		ILLINOIS FED. AID PROJECT		

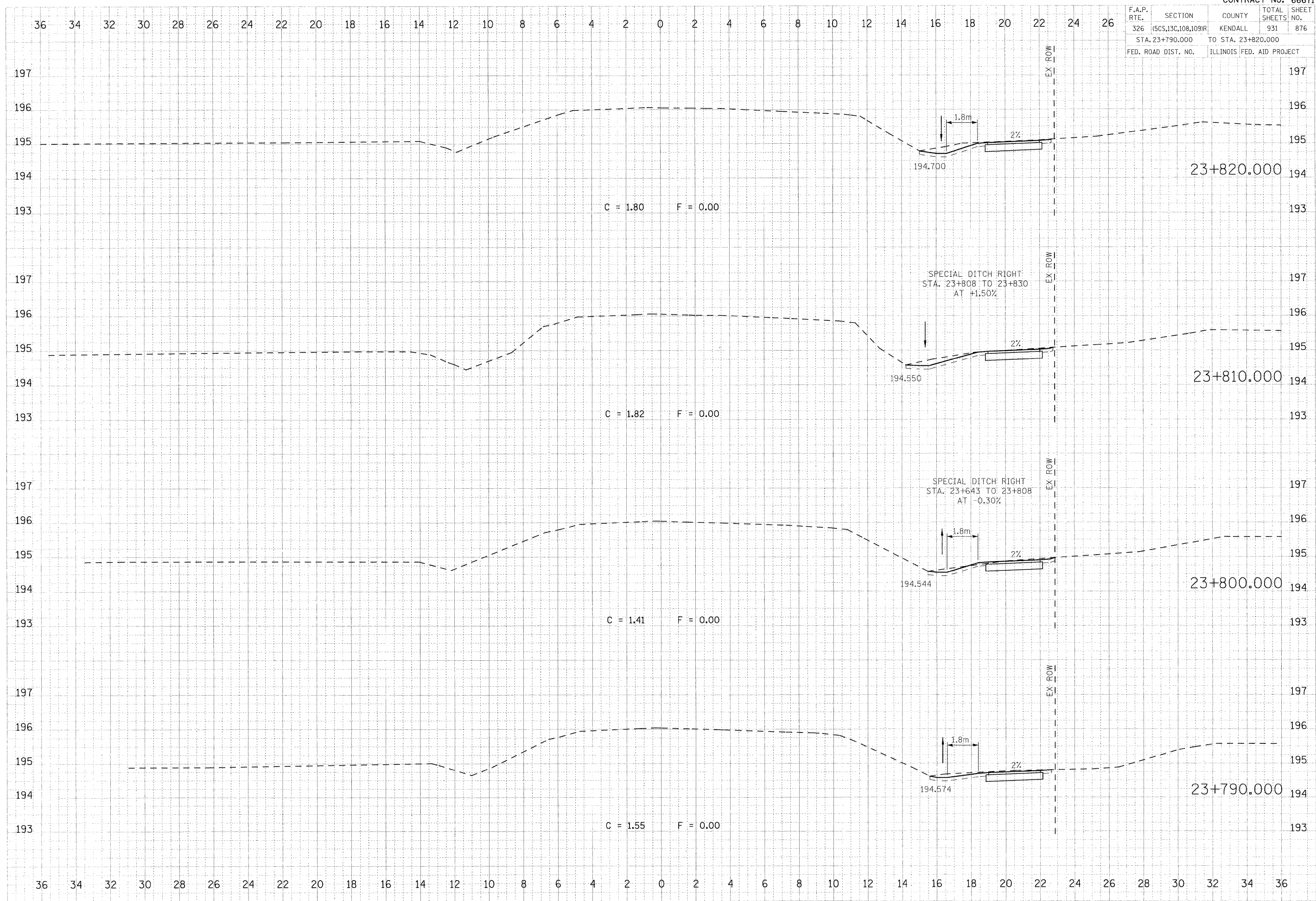


FINAL DATE: _____ BY: _____
 SURVEY: _____
 NOTE BOOK: _____
 AREA: _____
 USER: _____

ORIGINAL DATE: _____ BY: _____
 SURVEY: _____
 NOTE BOOK: _____
 AREA: _____
 USER: _____

PLOT DATE = 07/26/2011
 FILE NAME = 23+750.000.dwg
 PLOT SCALE = 1:1000 m / MM
 USER NAME = JUSERDESCR

F.A.P. RTE.	SECTION	COUNTY	TOTAL SHEETS	SHEET NO.
326	(SCS,13C,108,109)R	KENDALL	931	876
STA. 23+790.000		TO STA. 23+820.000		
FED. ROAD DIST. NO.		ILLINOIS FED. AID PROJECT		

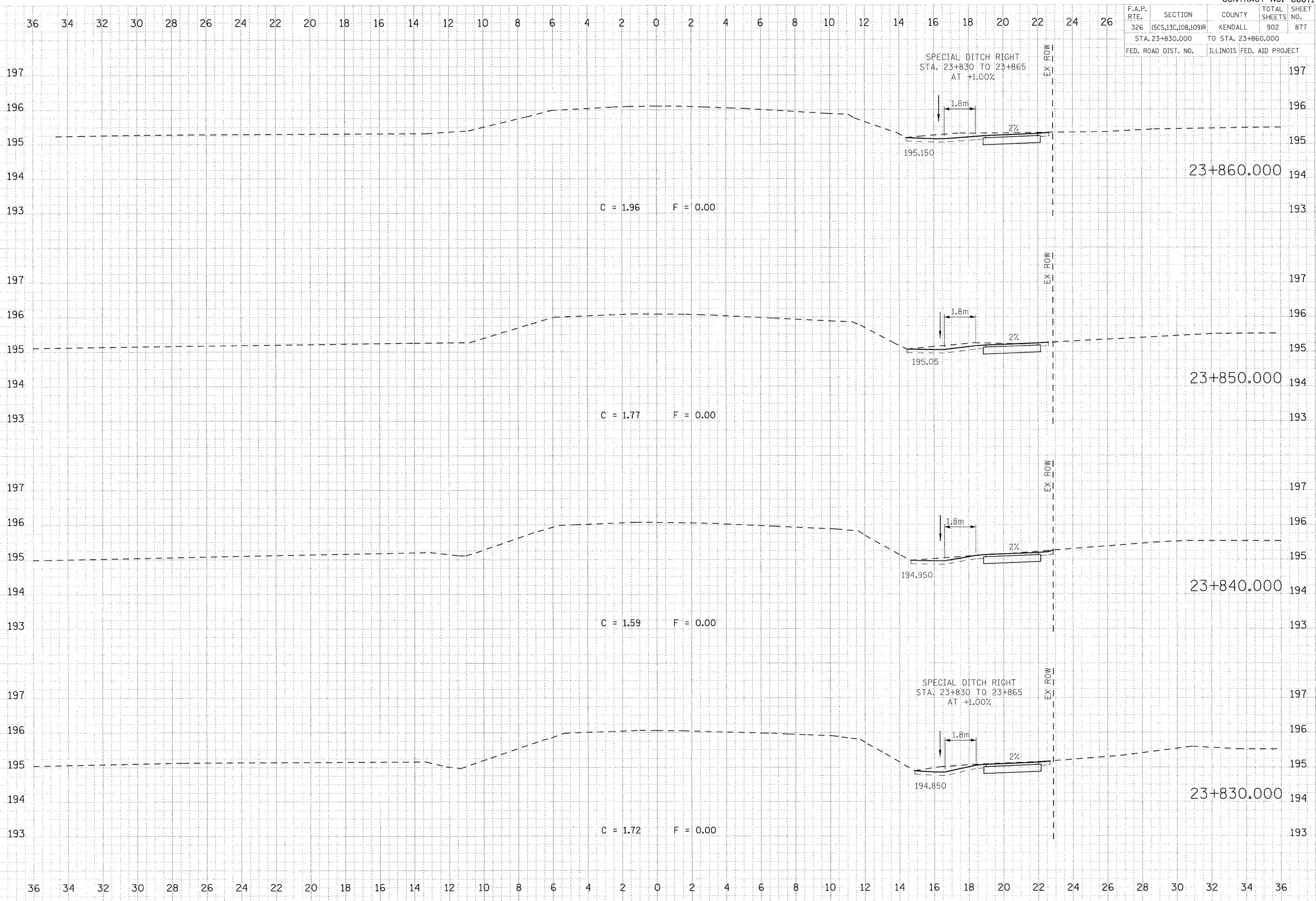


FINAL SURVEY PLOTTING DATE: _____ BY: _____
 SURVEY PLOTTING DATE: _____ BY: _____
 NOTE BOOK: _____
 AREAS CHECKED: _____
 USERID: _____

ORIGINAL SURVEY PLOTTING DATE: _____ BY: _____
 SURVEY PLOTTING DATE: _____ BY: _____
 NOTE BOOK: _____
 AREAS CHECKED: _____
 USERID: _____

PLOT DATE = 07/26/2011
 FILE NAME = 931-97831-1111-47n.dgn
 PLOT SCALE = 0.1000 in / MM.
 USER NAME = USERDESCR.

F.A.P. RTE.	SECTION	COUNTY	TOTAL SHEETS	SHEET NO.
326	(5CS,13C,108,109)R	KENDALL	902	877
STA. 23+830.000 TO STA. 23+860.000			ILLINOIS FED. AID PROJECT	



FINAL
SURVEY
NOTE BOOK
DATE

ORIGINAL
SURVEY
NOTE BOOK
DATE

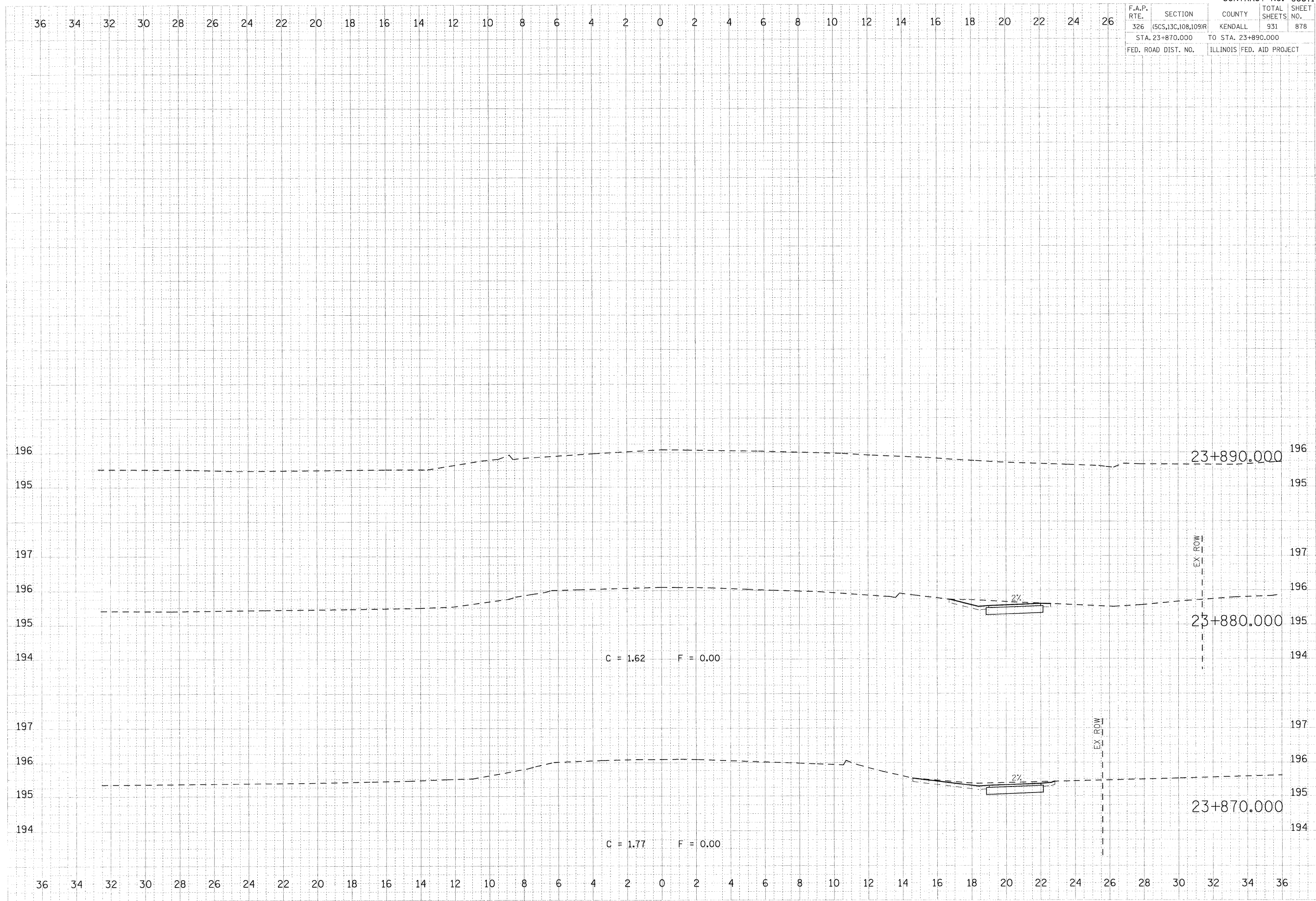
PLOT DATE = 07/26/2011
FILE NAME = 934-97631-47n.dgn
PLOT SCALE = 0.1000 in / MM
USER NAME = JUSBERDESCR

F.A.P. RTE.	SECTION	COUNTY	TOTAL SHEETS	SHEET NO.
326	(5CS,13C,108,109)R	KENDALL	931	878
STA. 23+870.000		TO STA. 23+890.000		
FED. ROAD DIST. NO.		ILLINOIS FED. AID PROJECT		

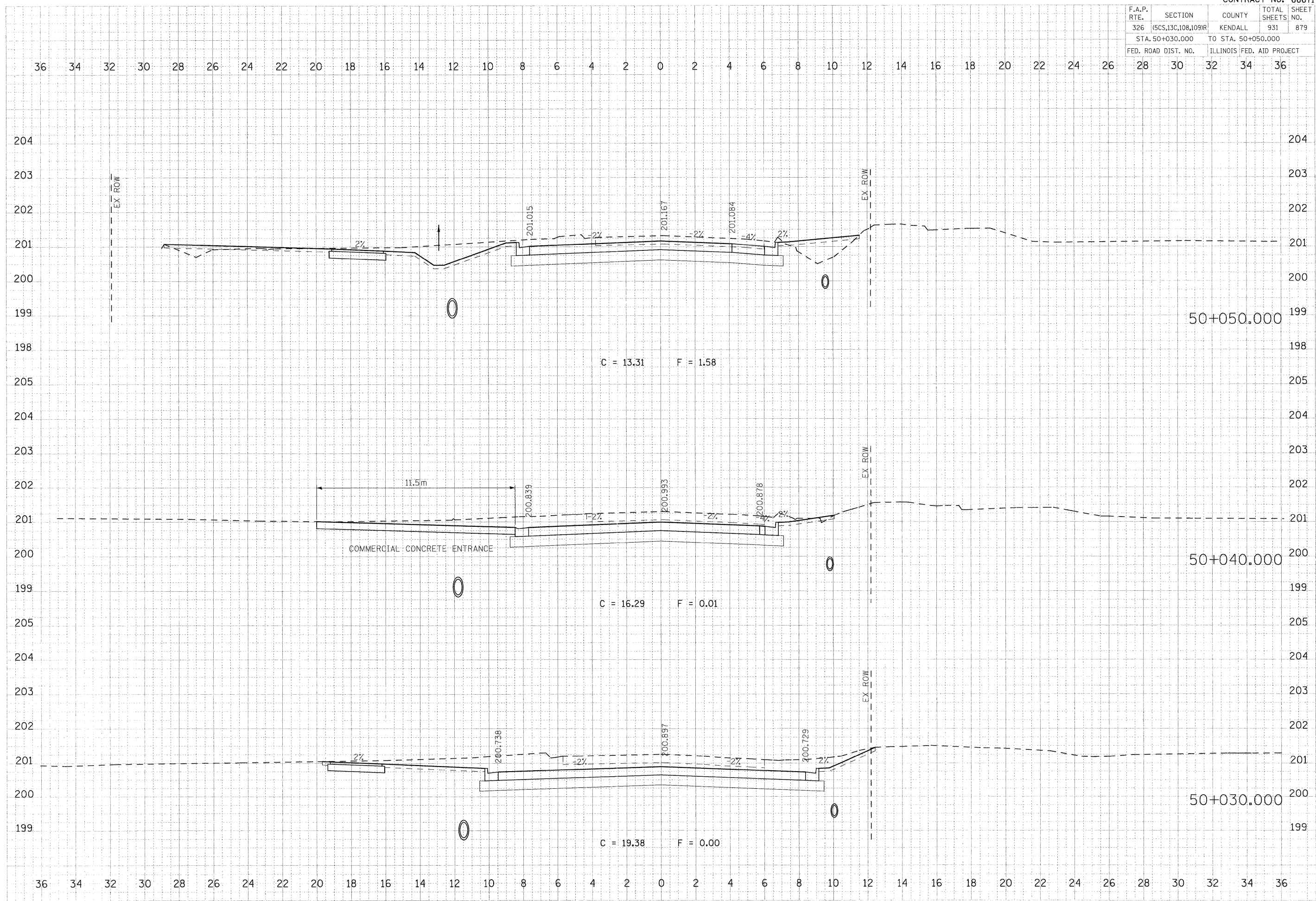
DATE	BY
DATE	BY
DATE	BY
DATE	BY
DATE	BY

DATE	BY
DATE	BY
DATE	BY
DATE	BY
DATE	BY

PLOT DATE = 07/26/2011
 PLOT TIME = 09:53:44 AM
 PLOT SCALE = 0.1200 IN. = 1.0000 FT.
 USER NAME = JUSERDESCR.



F.A.P. RTE.	SECTION	COUNTY	TOTAL SHEETS	SHEET NO.
326	(SCS,13C,108,109)R	KENDALL	931	879
STA. 50+030.000		TO STA. 50+050.000		
FED. ROAD DIST. NO.		ILLINOIS FED. AID PROJECT		

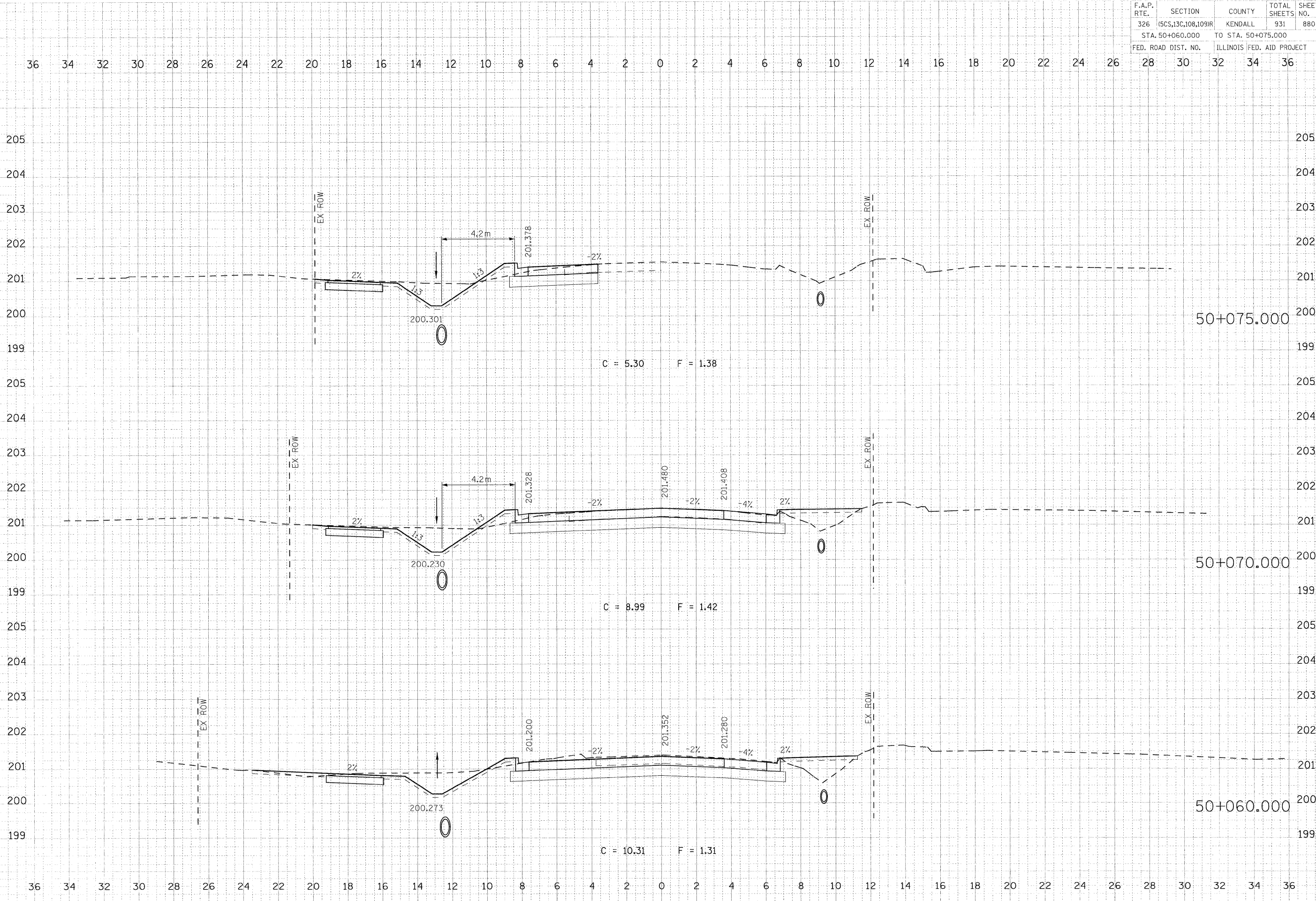


DATE	BY	TYPE
07/26/2011

DATE	BY	TYPE
07/26/2011

PLOT DATE = 07/26/2011
 FILE NAME = 079-889-111.f_11126.dgn
 PLOT SCALE = 0.1000 m/mm
 USER NAME = JUSERDESCR

F.A.P. RTE.	SECTION	COUNTY	TOTAL SHEETS	SHEET NO.
326	(SCS,13C,108,109)R	KENDALL	931	880
STA. 50+060.000		TO STA. 50+075.000		
FED. ROAD DIST. NO.		ILLINOIS FED. AID PROJECT		



DATE	BY	REVISION

DATE	BY	REVISION

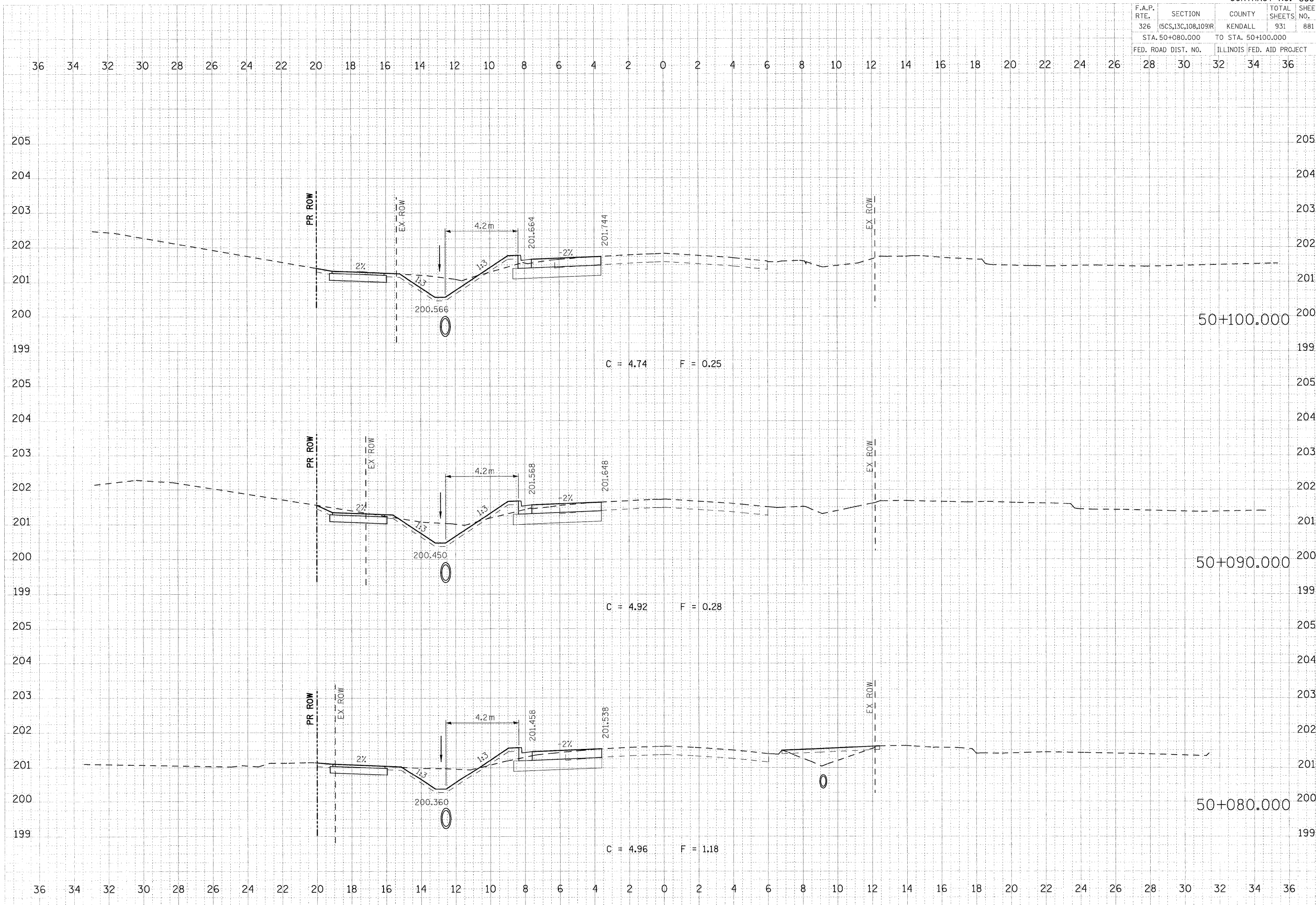
PLOT DATE = 07/26/2011
 FILE NAME = 87a\p1\ahf_11126.dgn
 PLOT SCALE = 0.1000 MM
 USER NAME = USERDESCR

F.A.P. RTE.	SECTION	COUNTY	TOTAL SHEETS	SHEET NO.
326	(5CS,13C,108,109)R	KENDALL	931	881
STA. 50+080.000		TO STA. 50+100.000		
FED. ROAD DIST. NO.		ILLINOIS FED. AID PROJECT		
28	30	32	34	36

FINAL	DATE
DATE	BY
DATE	BY
DATE	BY
DATE	BY

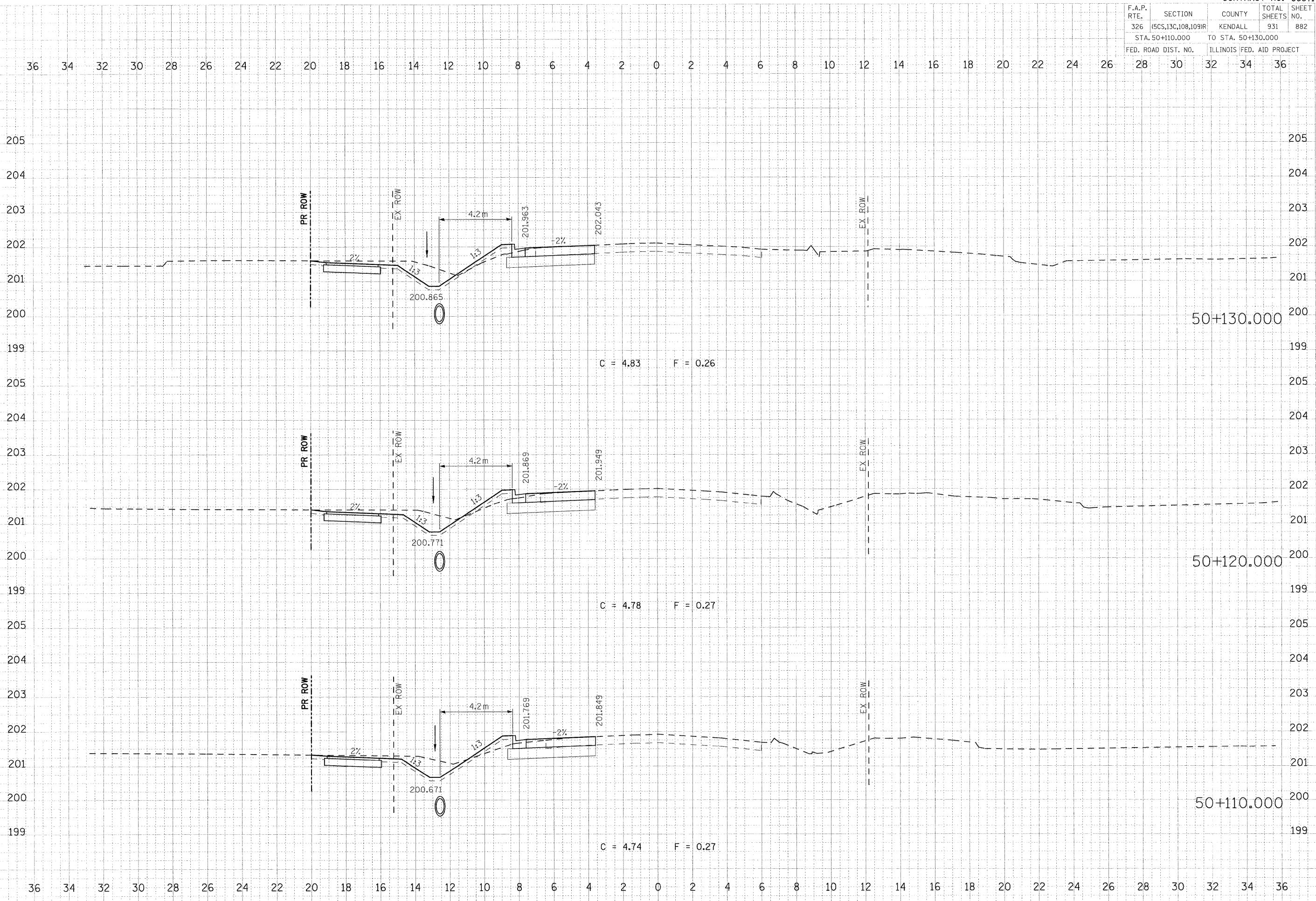
ORIGINAL	DATE
DATE	BY
DATE	BY
DATE	BY
DATE	BY

PLOT DATE = 07/26/2011
 PLOT NAME = 07262011.dwg
 PLOT SCALE = 0.1000 MM
 USER NAME = JUSERDESCR



F.A.P. RTE.	SECTION	COUNTY	TOTAL SHEETS	SHEET NO.
326	(5CS,13C,108,109)R	KENDALL	931	882
STA. 50+110.000 TO STA. 50+130.000			ILLINOIS FED. AID PROJECT	

FED. ROAD DIST. NO. ILLINOIS FED. AID PROJECT

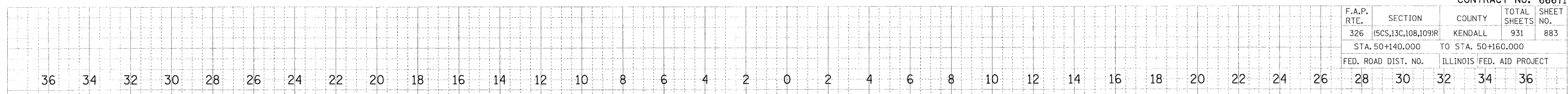


FINAL SURVEY PROTECTED AREAS EXCLUDED

ORIGINAL SURVEY PROTECTED AREAS EXCLUDED

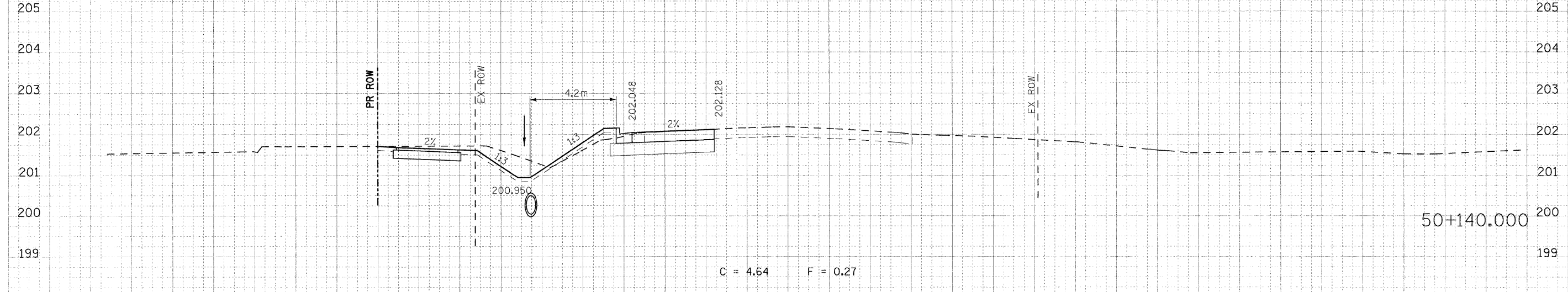
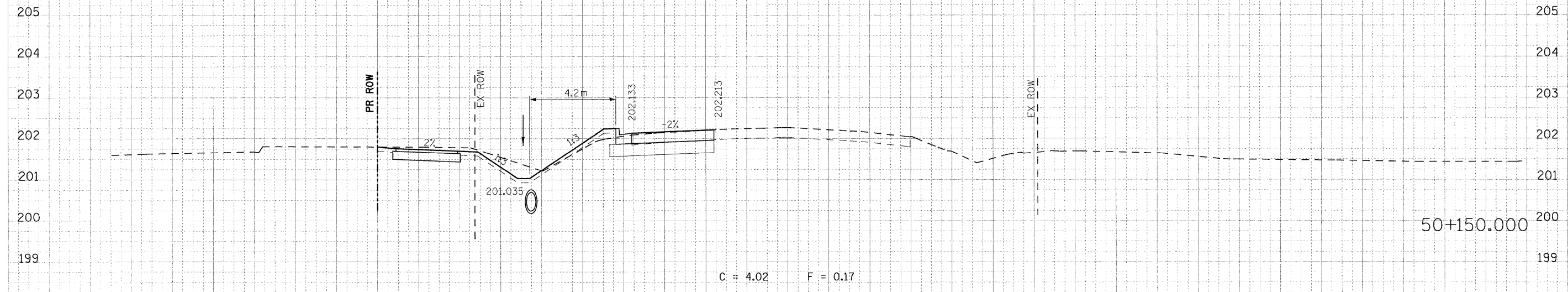
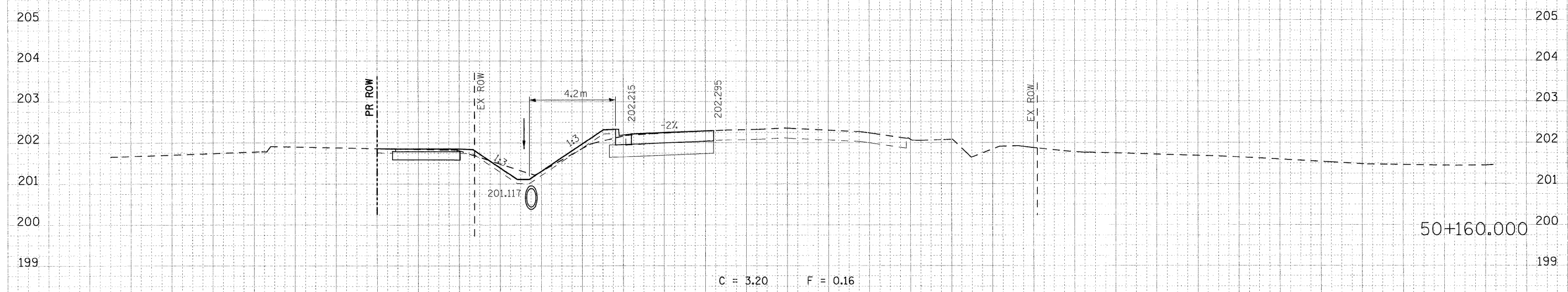
PLOT DATE = 07/26/2011
 PLOT NAME = 07262011_IL126.dgn
 PLOT SCALE = 0.1000 / MM.
 USER NAME = JUSERDESCR

F.A.P. RTE.	SECTION	COUNTY	TOTAL SHEETS	SHEET NO.
326	(5CS,13C,108,109)R	KENDALL	931	883
STA. 50+140.000 TO STA. 50+160.000				
FED. ROAD DIST. NO.		ILLINOIS FED. AID PROJECT		



ORIGINAL DATE
 REVISIONS BY DATE
 SURVEY
 COMPUTED
 TEMPLATE
 NOTE BOOK
 AREAS
 CHECKED

ORIGINAL DATE
 REVISIONS BY DATE
 SURVEY
 COMPUTED
 TEMPLATE
 NOTE BOOK
 AREAS
 CHECKED
 PLOT DATE = 07/26/2011
 FILE NAME = 074-98A.dwg
 PLOT SCALE = 0.1000 in / MM
 USER NAME = USERDESCR

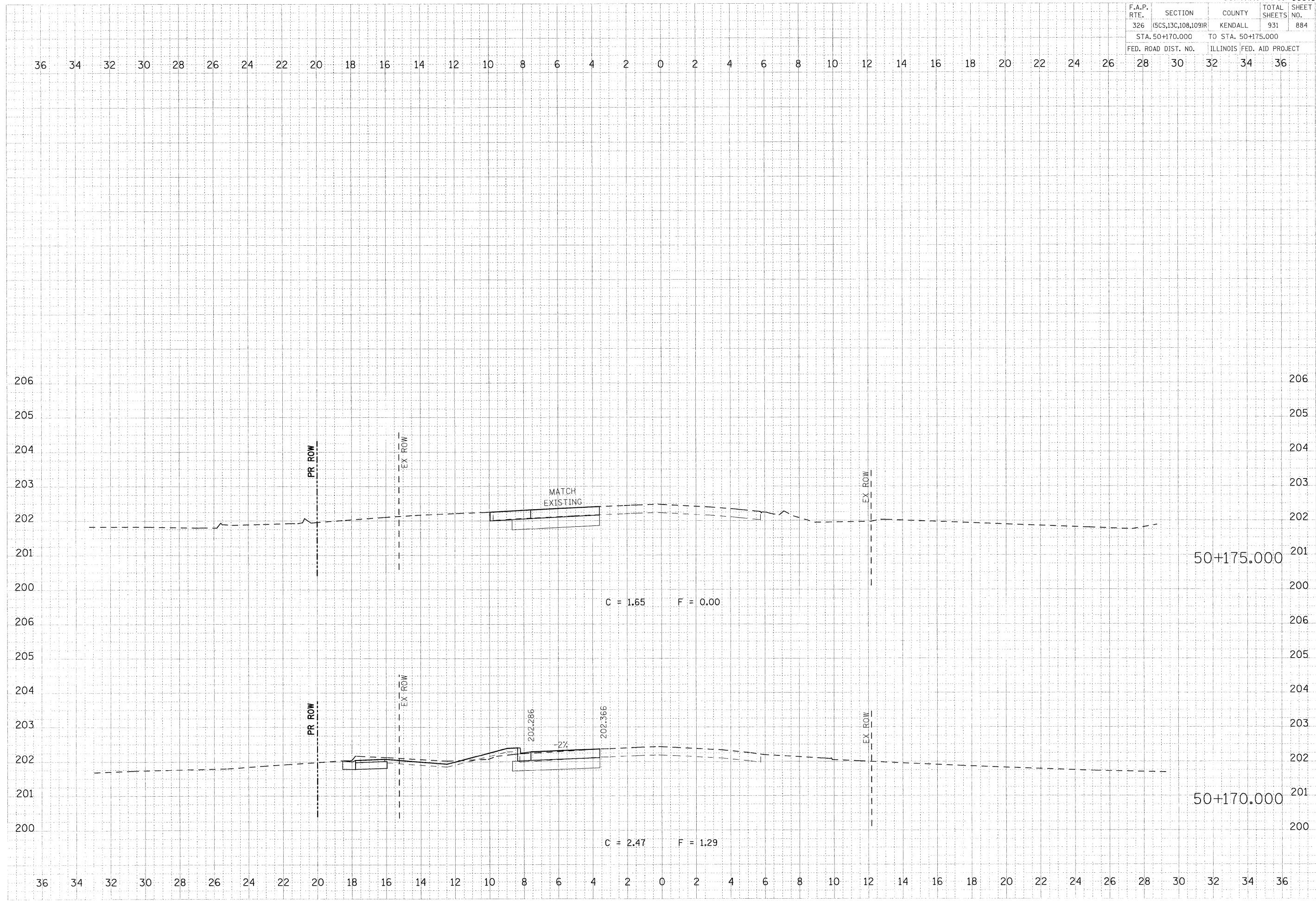


F.A.P. RTE.	SECTION	COUNTY	TOTAL SHEETS	SHEET NO.
326	(SCS,13C,108,109)R	KENDALL	931	884
STA. 50+170.000		TO STA. 50+175.000		
FED. ROAD DIST. NO.		ILLINOIS	FED. AID PROJECT	
28	30	32	34	36

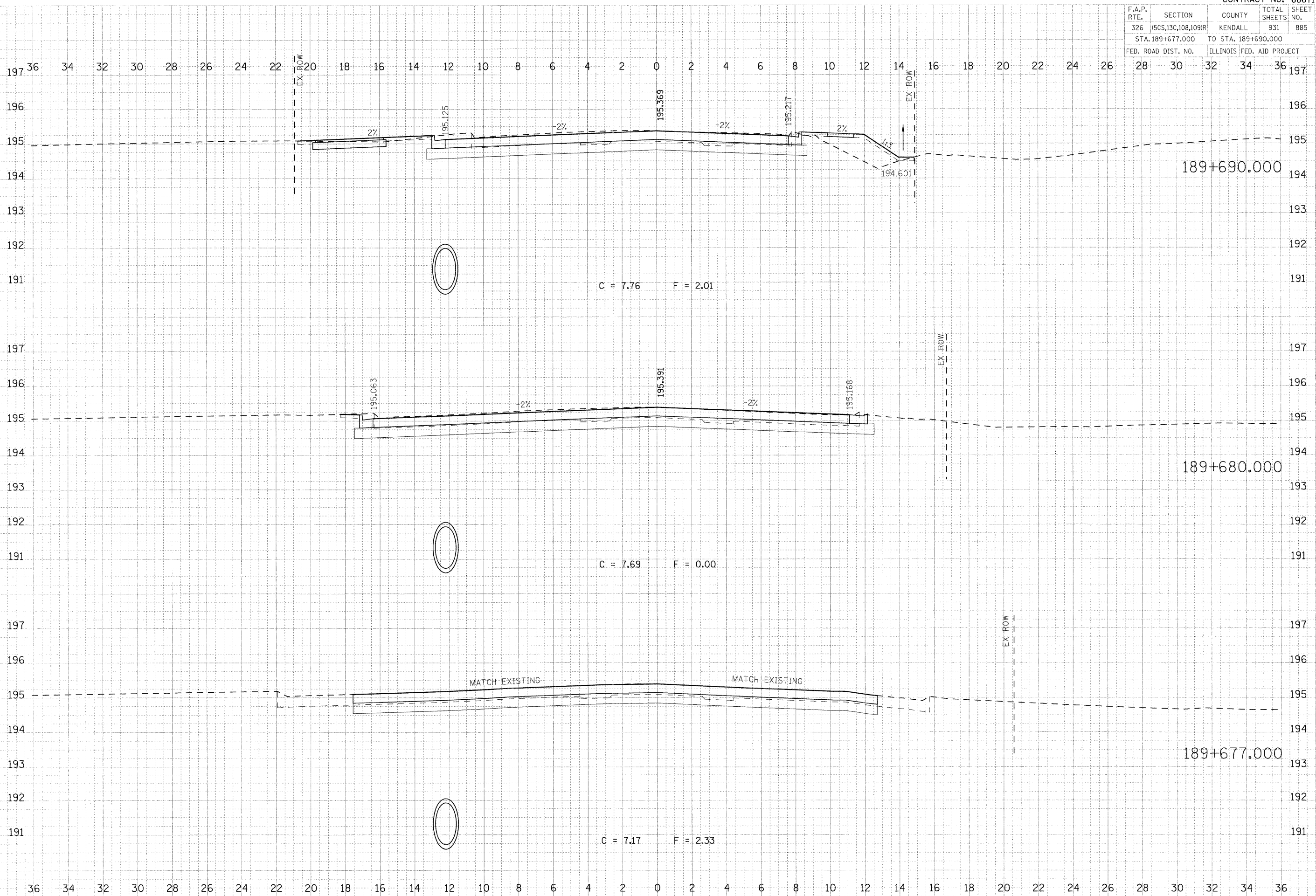
DATE	
BY	
CHECKED	
DATE	
BY	
DATE	
BY	

DATE	
BY	
CHECKED	
DATE	
BY	
DATE	
BY	

PLOT DATE = 07/26/2011
 PLOT SCALE = 0.1000 MM.
 USER NAME = USERDESCR.



F.A.P. RTE.	SECTION	COUNTY	TOTAL SHEETS	SHEET NO.
326	(SCS,13C,108,109)R	KENDALL	931	885
STA. 189+677.000 TO STA. 189+690.000				
FED. ROAD DIST. NO.		ILLINOIS FED. AID PROJECT		

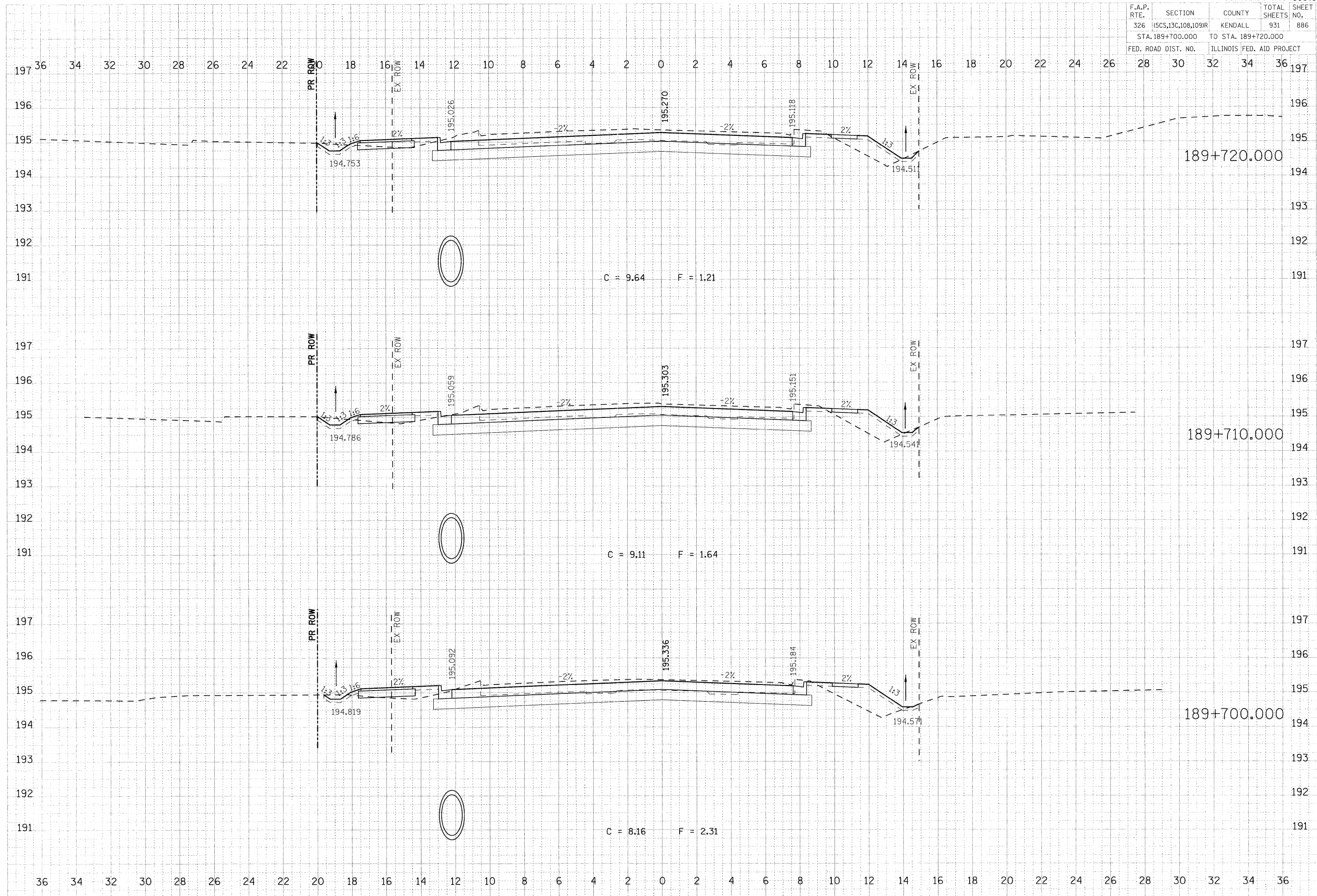


FINAL	DATE
DATE	BY
DATE	BY
DATE	BY
DATE	BY
DATE	BY

ORIGINAL	DATE
DATE	BY
DATE	BY
DATE	BY
DATE	BY
DATE	BY

PLOT DATE = 07/26/2011
 FILE NAME = 865-0964-11af_US34.dgn
 PLOT SCALE = 0.1000 in / MM
 USER NAME = JUSERDESCR

F.A.P. RTE.	SECTION	COUNTY	TOTAL SHEETS NO.	SHEET NO.
326	5CS,13C,108,109R	KENDALL	931	886
STA. 189+700.000		TO STA. 189+720.000		
FED. ROAD DIST. NO.		ILLINOIS FED. AID PROJECT		

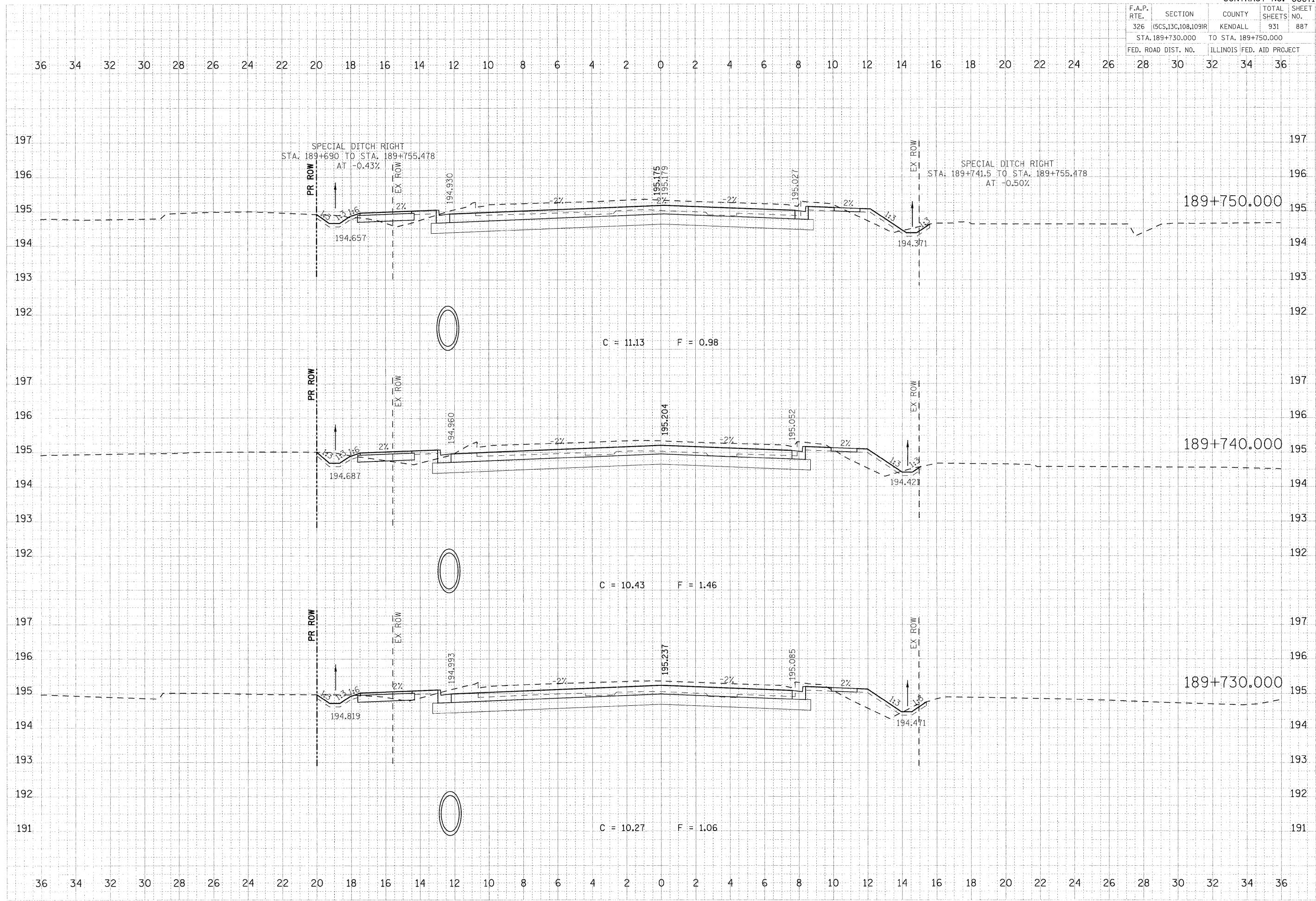


FINAL DATE: _____ BY: _____
 SURVEY: _____
 STRIKE: _____
 NOTE BOOK: _____
 AREA: _____
 THESE SPECIES: _____

DATE: _____ BY: _____
 SURVEY: _____
 STRIKE: _____
 NOTE BOOK: _____
 AREA: _____
 THESE SPECIES: _____

PLOT DATE = 07/26/2011
 FILE NAME = 840000.dwg
 PLOT SCALE = 0.1000 / MM
 USER NAME = USERDESCR

F.A.P. RTE.	SECTION	COUNTY	TOTAL SHEETS NO.
326	(5CS,13C,108,109)R	KENDALL	931 887
STA. 189+730.000 TO STA. 189+750.000			
FED. ROAD DIST. NO.		ILLINOIS FED. AID PROJECT	



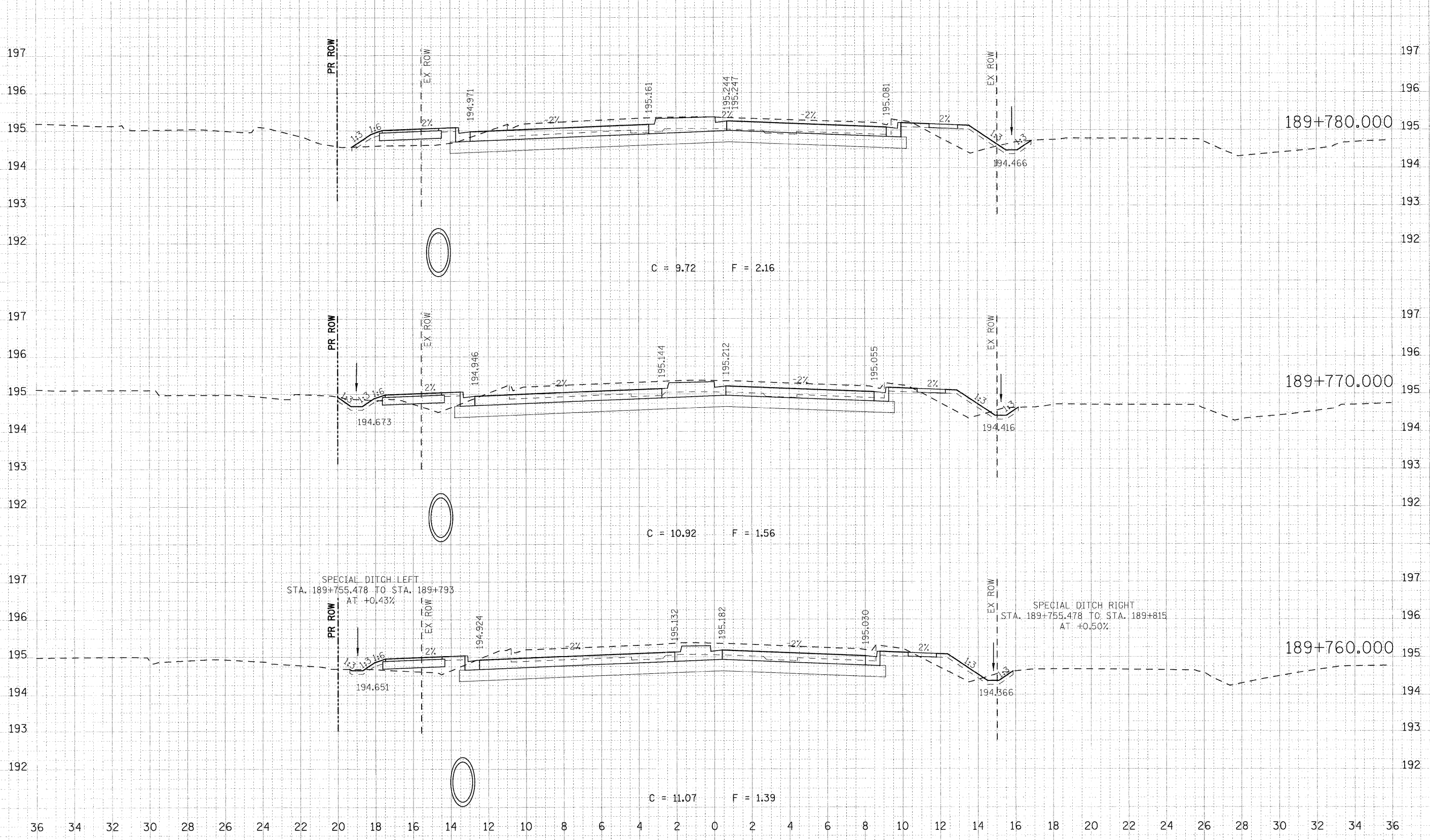
FINAL	DATE
SURVEY	
NOTE BODY	
AREAS	
AREAS CHECKED	

ORIGINAL	DATE
SURVEY	
NOTE BODY	
AREAS	
AREAS CHECKED	

PLOT DATE = 07/26/2011
 FILE NAME = BMS-9064-PAF_US34.dgn
 PLOT SCALE = 0.1000 in / MM
 USER NAME = JUSERDESCR

F.A.P. RTE.	SECTION	COUNTY	TOTAL SHEETS NO.	SHEET NO.
326	(SCS,13C,108,109)R	KENDALL	931	888
STA. 189+760.000 TO STA. 189+780.000				
FED. ROAD DIST. NO.		ILLINOIS FED. AID PROJECT		

36 34 32 30 28 26 24 22 20 18 16 14 12 10 8 6 4 2 0 2 4 6 8 10 12 14 16 18 20 22 24 26 28 30 32 34 36



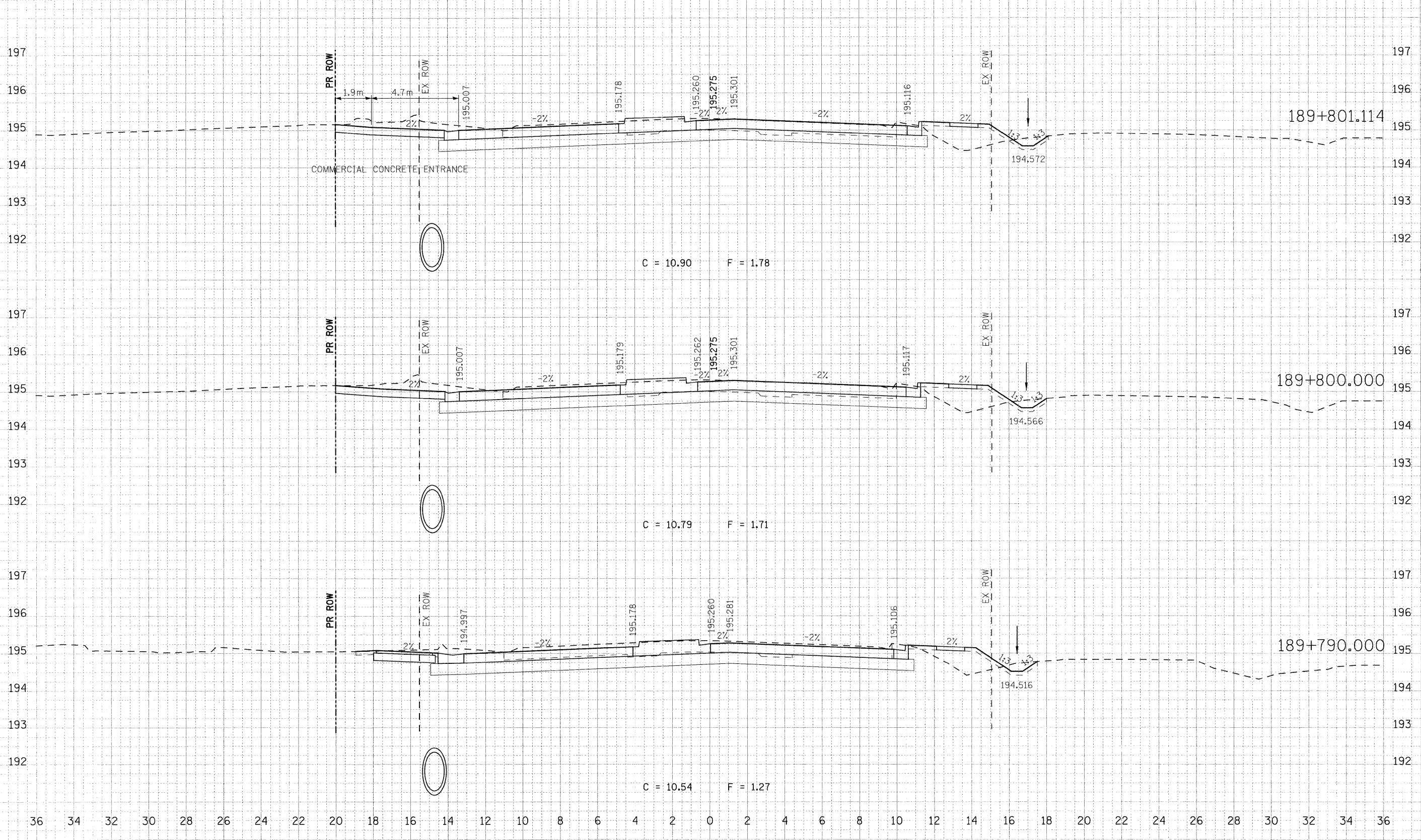
FINAL
SHEET
NOTE BOOK
DATE

OPTIONAL
SURVEY
NOTE BOOK
DATE

PLOT DATE = 07/26/2011
FILE NAME = 888-908-11-F_US34.dgn
PLOT SCALE = 0.1000 in / MM
USER NAME = JUSERDESCR

F.A.P. RTE.	SECTION	COUNTY	TOTAL SHEETS	SHEET NO.
326	(5CS,13C,108,109R)	KENDALL	931	889
STA. 189+790.000		TO STA. 189+801.114		
FED. ROAD DIST. NO.		ILLINOIS FED. AID PROJECT		

36 34 32 30 28 26 24 22 20 18 16 14 12 10 8 6 4 2 0 2 4 6 8 10 12 14 16 18 20 22 24 26 28 30 32 34 36

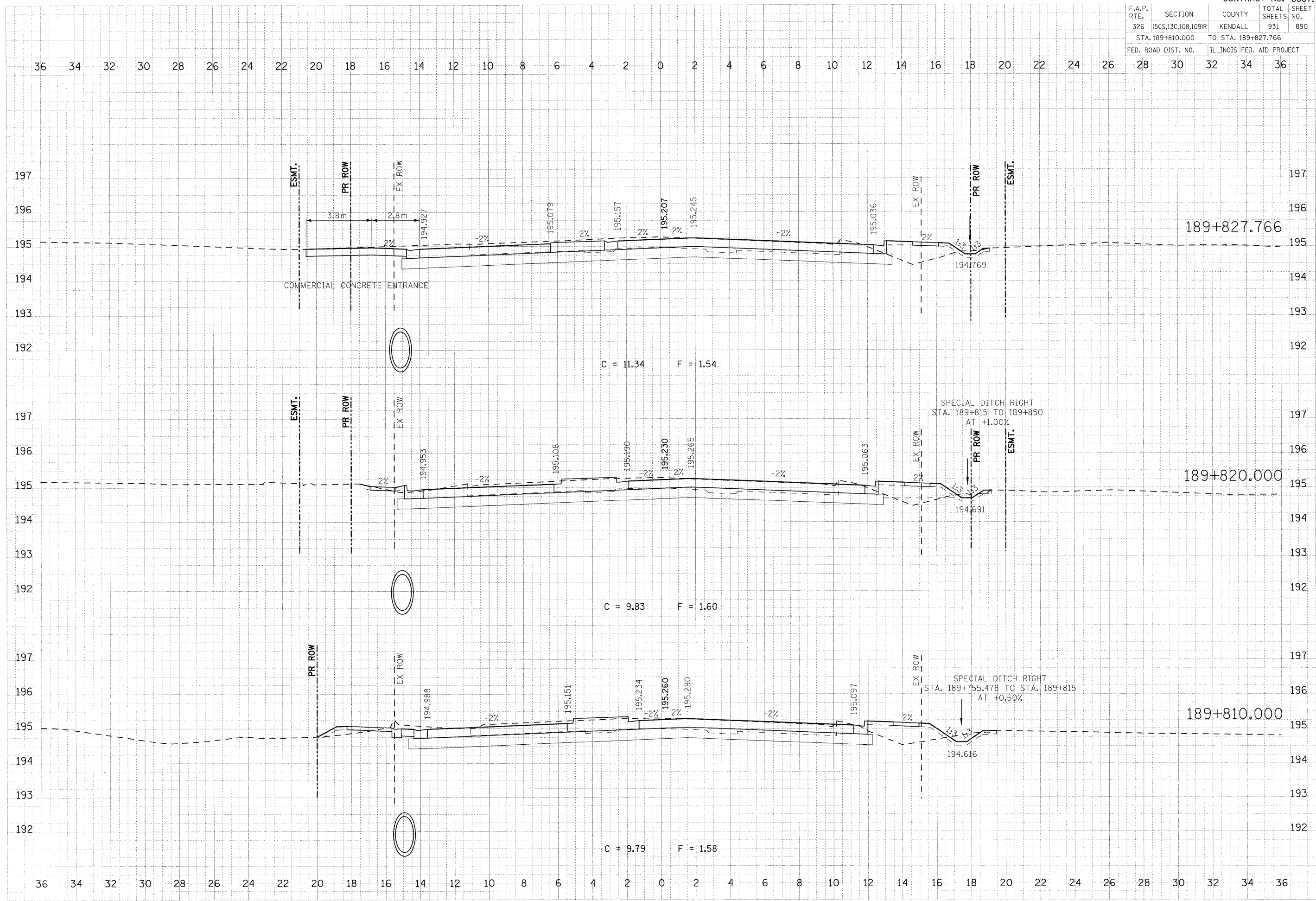


FINAL SURVEY NOTE BOOK NO. DATE

ORIGINAL SURVEY NOTE BOOK NO. DATE

PLOT DATE = 07/26/2011
 FILE NAME = 666-008-114F_US34.dgn
 PLOT SCALE = 0.1000 m / mm
 USER NAME = JUSERDESCR

F.A.P. RTE.	SECTION	COUNTY	TOTAL SHEETS NO.	SHEET NO.
326	(5CS,13C,108,109)R	KENDALL	931	890
STA. 189+810.000		TO STA. 189+827.766		
FED. ROAD DIST. NO.		ILLINOIS FED. AID PROJECT		

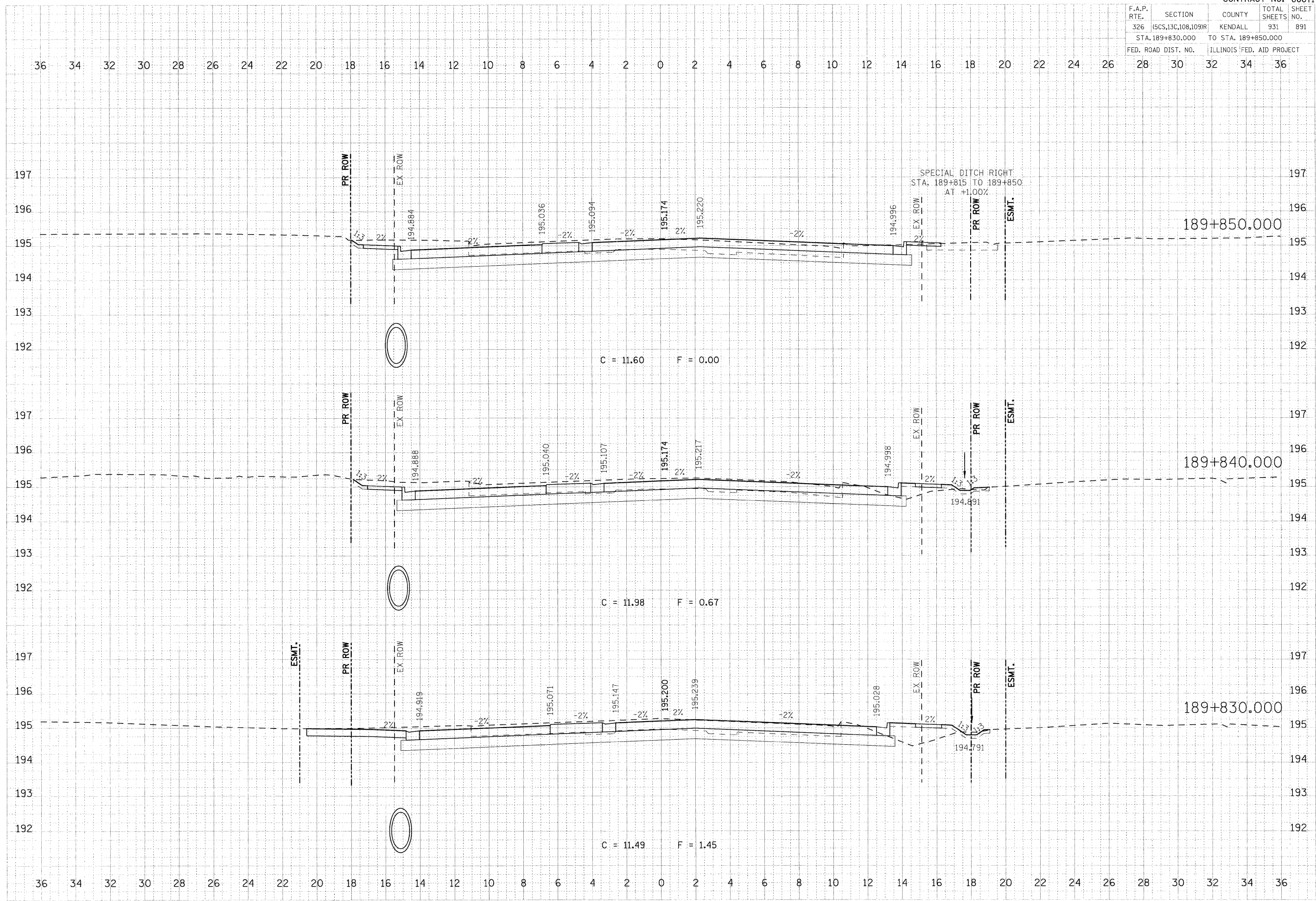


DATE	BY
DESIGNED	CHECKED
DRAWN	IN CHARGE
NOTED	APPROVED
DATE	DATE

DATE	BY
DESIGNED	CHECKED
DRAWN	IN CHARGE
NOTED	APPROVED
DATE	DATE

PLOT DATE = 07/26/2011
 FILE NAME = 890-908-114F_US34.dgn
 PLOT SCALE = 0.1000 IN = 1 MM
 USER NAME = JUSERDESCR

F.A.P. RTE.	SECTION	COUNTY	TOTAL SHEETS	SHEET NO.
326	(5CS,13C,108,109)R	KENDALL	931	891
FED. ROAD DIST. NO.			ILLINOIS FED. AID PROJECT	
STA. 189+830.000			TO STA. 189+850.000	

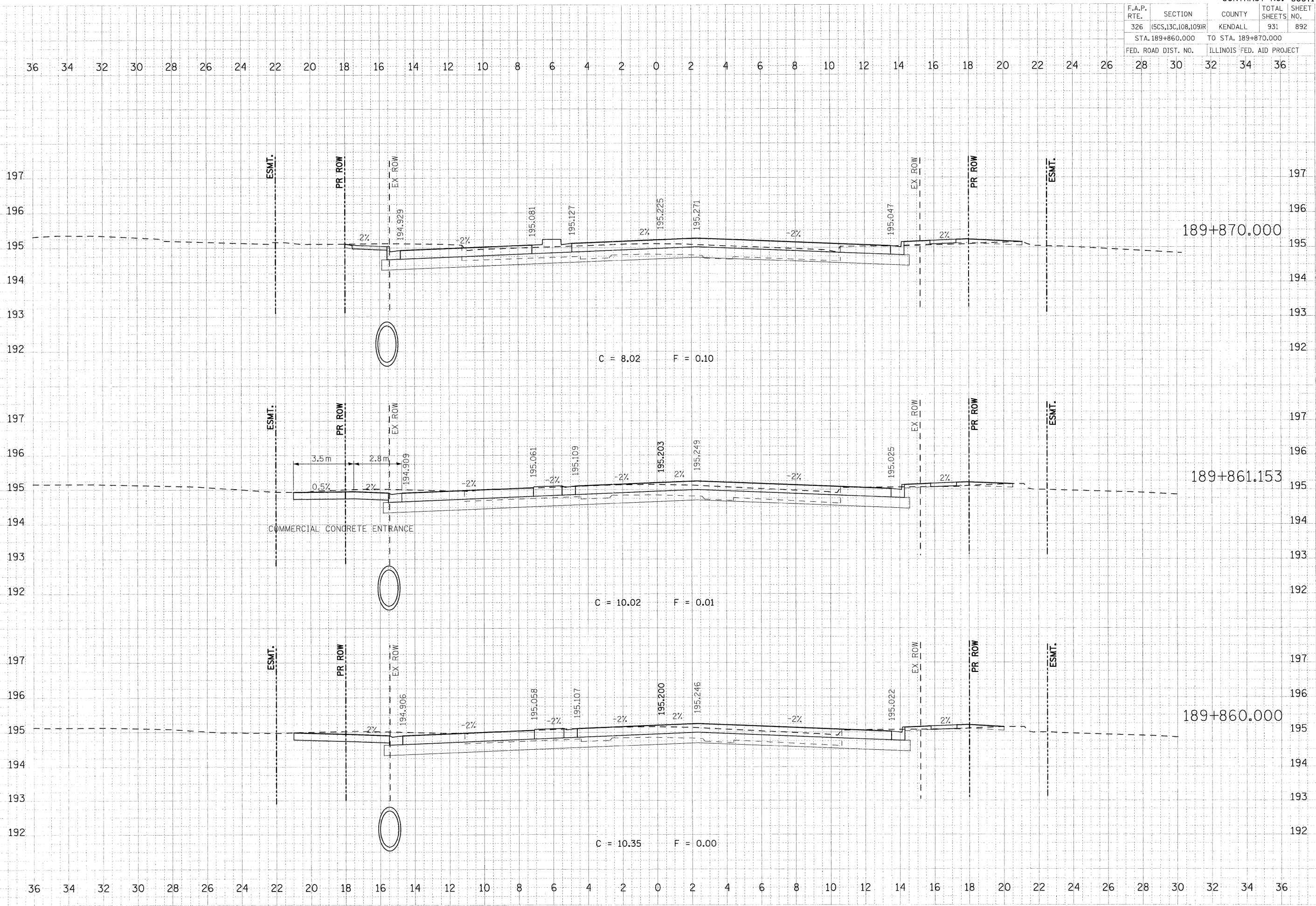


FINAL SURVEY PLOT FILE NAME: DATE: 5' 10' 15' 20' 25' 30' 35' 40' 45' 50' 55'

ORIGINAL SURVEY PLOT FILE NAME: DATE: 5' 10' 15' 20' 25' 30' 35' 40' 45' 50' 55'

PLOT DATE = 07/26/2011
 FILE NAME = 865-9084.dwg
 PLOT SCALE = 0.1200 in / MM
 USER NAME = JUSERDESCR

F.A.P. RTE.	SECTION	COUNTY	TOTAL SHEETS NO.
326	(5CS,13C,108,109)R	KENDALL	931
STA. 189+860.000 TO STA. 189+870.000			892
FED. ROAD DIST. NO.		ILLINOIS FED. AID PROJECT	
28	30	32	34



DATE: _____ BY: _____

SCALE: _____

PROJECT: _____

DATE: _____ BY: _____

SCALE: _____

PROJECT: _____

DATE: _____ BY: _____

SCALE: _____

PROJECT: _____

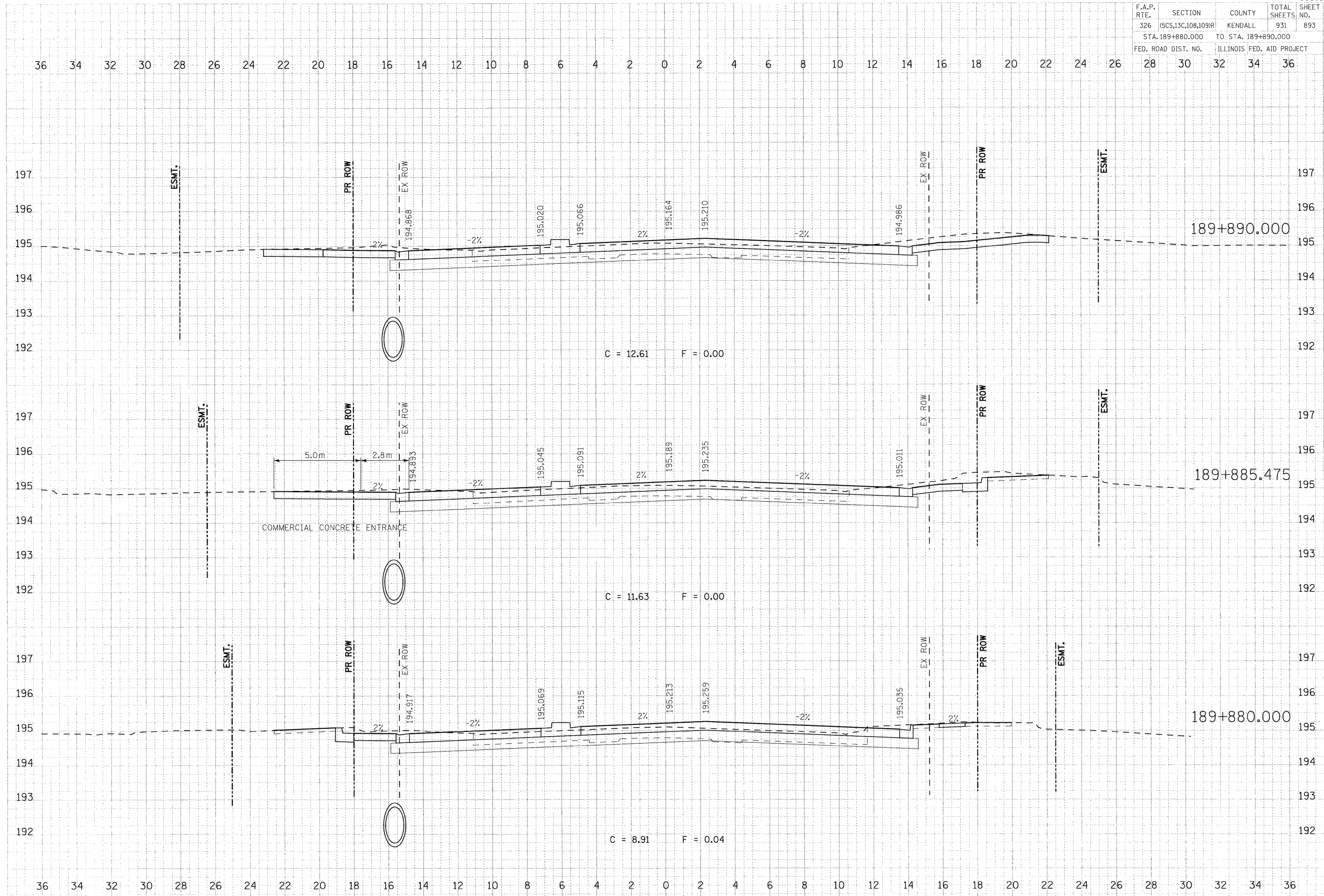
DATE: _____ BY: _____

SCALE: _____

PROJECT: _____

PLOT DATE = 07/26/2011
 PLOT NAME = 064-5000.dwg
 PLOT SCALE = 0.1000 / MM
 USER NAME = JUSERDESCR

F.A.P. RTE.	SECTION	COUNTY	TOTAL SHEETS	SHEET NO.
326	5CS,13C,108,109R	KENDALL	931	893
STA. 189+880.000		TO STA. 189+890.000		
FED. ROAD DIST. NO.		ILLINOIS FED. AID PROJECT		

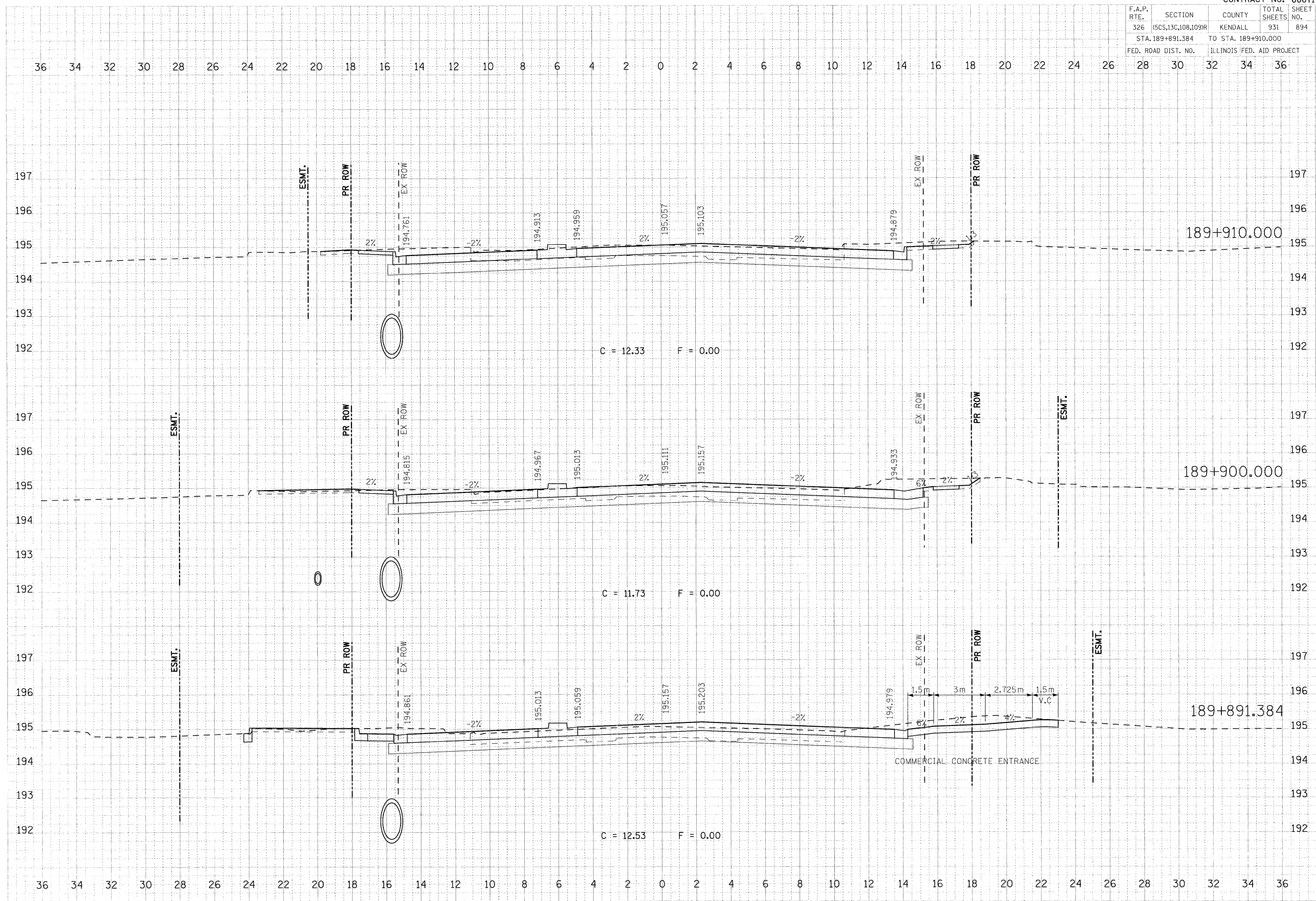


FINAL SURVEY DATE: _____
 SURVEY BY: _____
 NOTE BOOK NO.: _____
 AREA: _____
 L.S.G. _____

ORIGINAL SURVEY DATE: _____
 SURVEY BY: _____
 NOTE BOOK NO.: _____
 AREA: _____
 L.S.G. _____

PLOT DATE = 07/26/2011
 FILE NAME = 066671.dwg
 PLOT SCALE = 0.1000 / MM.
 USER NAME = JUSERDESCR

F.A.P. RTE.	SECTION	COUNTY	TOTAL SHEETS	SHEET NO.
326	(5CS,13C,108,109)R	KENDALL	931	894
STA. 189+891.384		TO STA. 189+910.000		
FED. ROAD DIST. NO.		ILLINOIS FED. AID PROJECT		

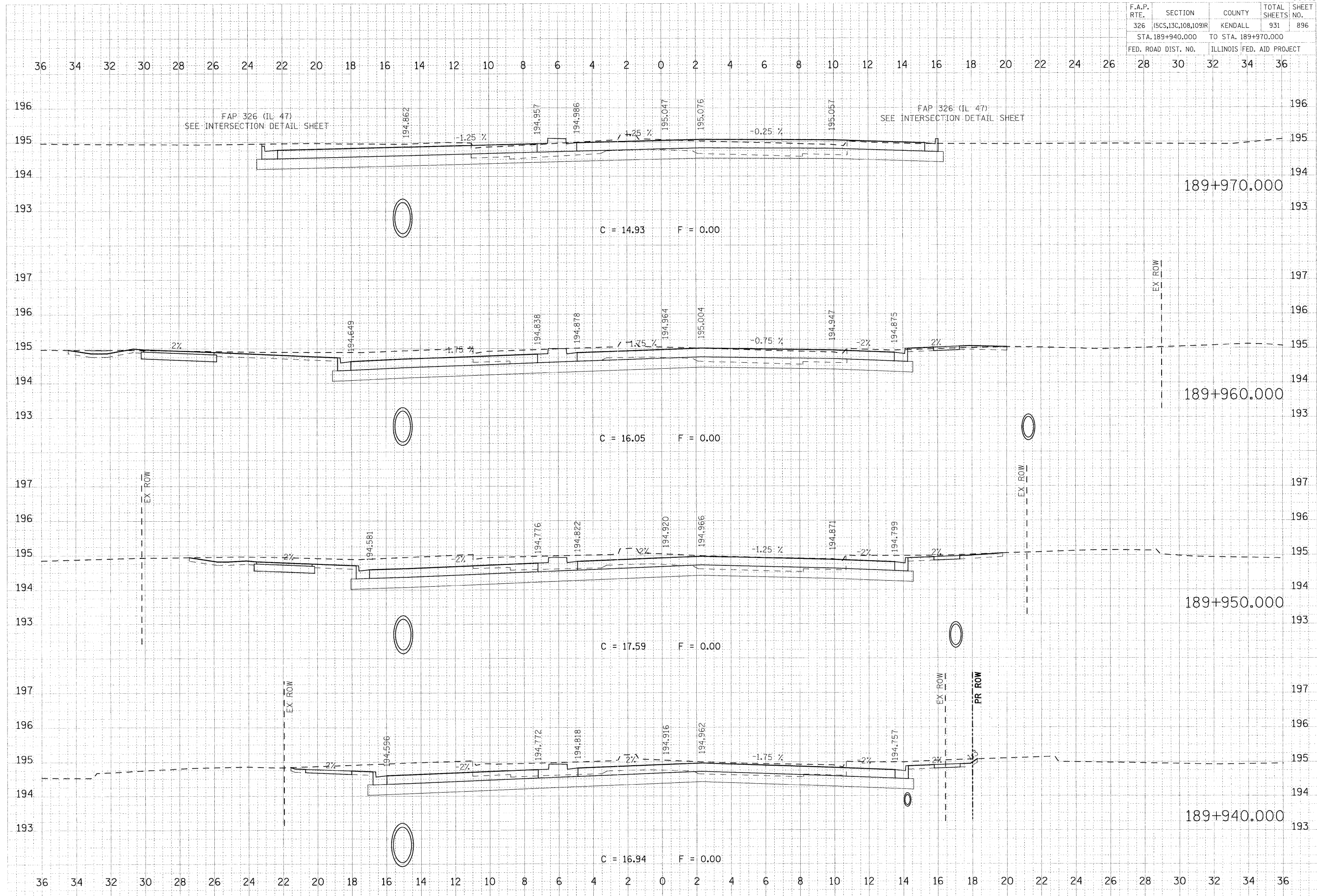


FINAL
 SURVEY
 NOTE BOOK
 AREA CALCULATED

ORIGINAL
 SURVEY
 NOTE BOOK
 AREA CALCULATED

PLOT DATE = 07/26/2011
 PLOT SCALE = 1:1000
 USER NAME = USERDESCR

F.A.P. RTE.	SECTION	COUNTY	TOTAL SHEETS	SHEET NO.
326	5CS,13C,108,109R	KENDALL	931	896
STA. 189+940.000		TO STA. 189+970.000		
FED. ROAD DIST. NO.		ILLINOIS	FED. AID PROJECT	
28	30	32	34	36



FAP 326 (IL 47)
SEE INTERSECTION DETAIL SHEET

FAP 326 (IL 47)
SEE INTERSECTION DETAIL SHEET

C = 14.93 F = 0.00

C = 16.05 F = 0.00

C = 17.59 F = 0.00

C = 16.94 F = 0.00

FINAL SURVEY NOTE BOOK NO. _____

PRINCIPAL SURVEYOR DATE

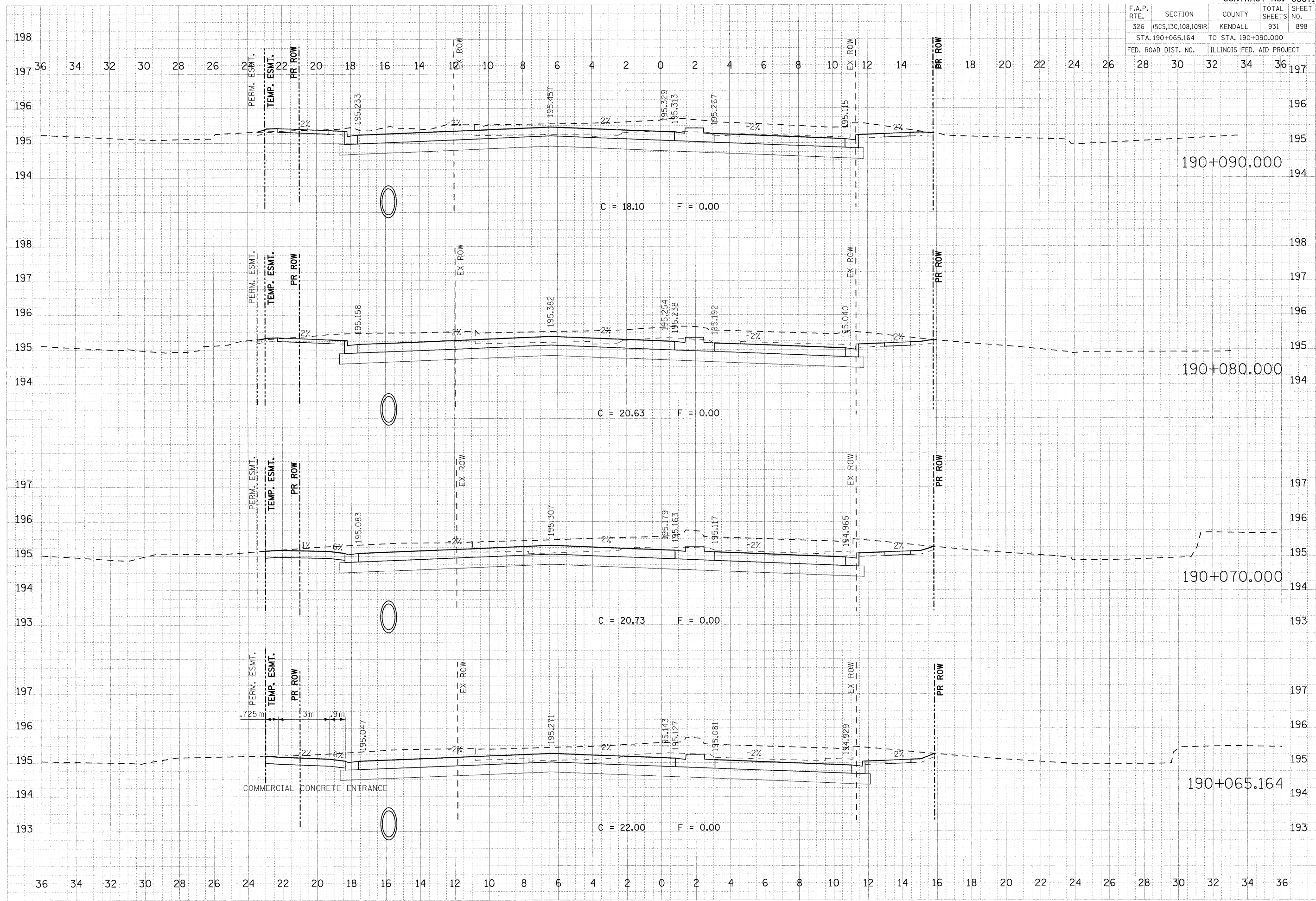
PLOT DATE = 07/26/2011
FILE NAME = 06262011 AF_US34.dgn
PLOT SCALE = 0.1000 / MM
USER NAME = JUSERDESCR

F.A.P. RTE.	SECTION	COUNTY	TOTAL SHEETS	SHEET NO.
326	(5CS,13C,108,109)R	KENDALL	931	898
STA. 190+065.164 TO STA. 190+090.000		ILLINOIS FED. AID PROJECT		

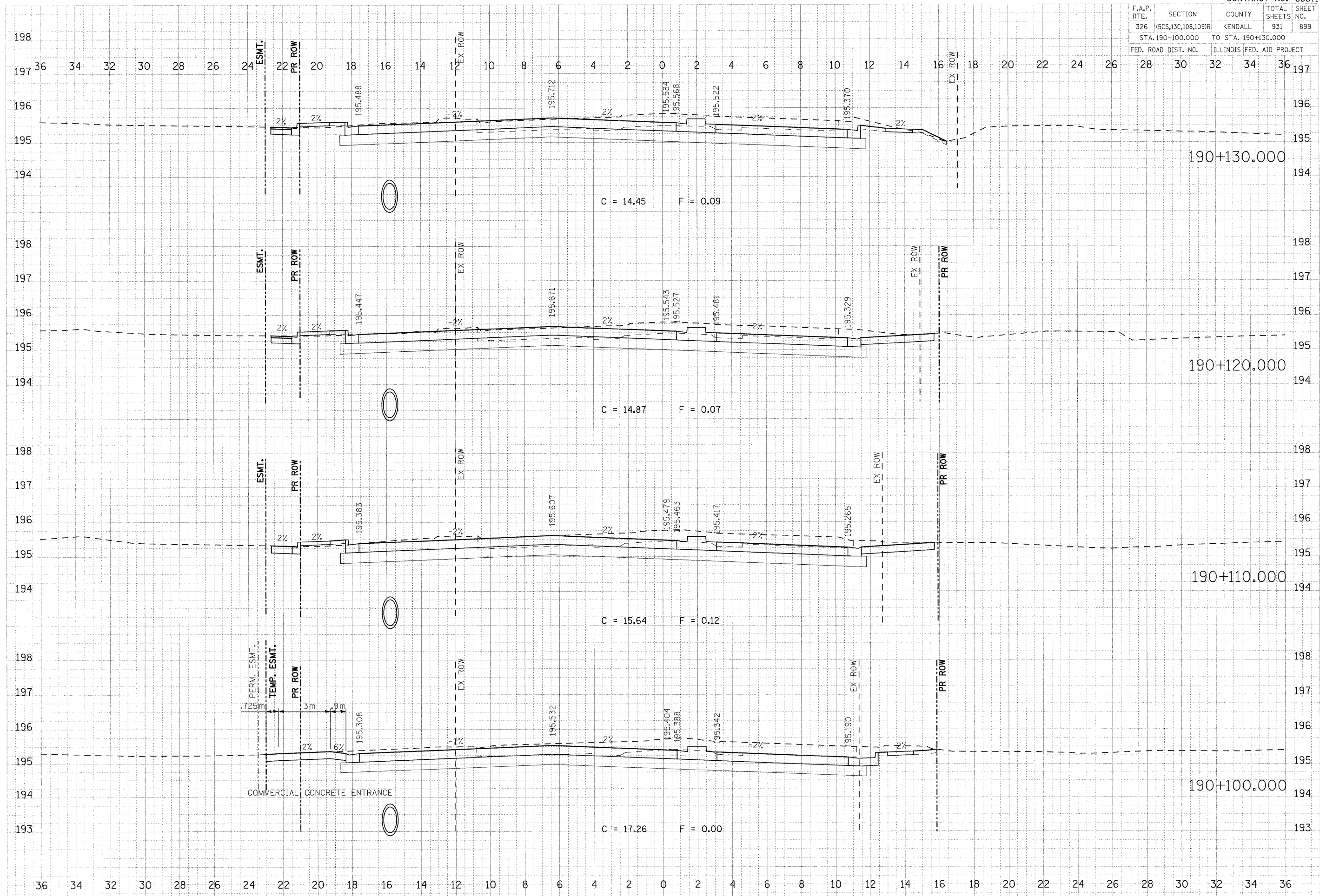
FINAL	DATE
SUBMITTAL	BY
REVISION	
DATE	
BY	
DATE	
BY	
DATE	

ORIGINAL	DATE
SURVEYED	BY
NOTED	
DATE	
BY	
DATE	
BY	
DATE	

PLOT DATE = 07/26/2011
 FILE NAME = 885-908-114F_US34.dgn
 PLOT SCALE = 1:1000 ft / mm
 USER NAME = JUSERDESCR



F.A.P. RTE.	SECTION	COUNTY	TOTAL SHEETS	SHEET NO.
326	(SCS,13C,108,109R)	KENDALL	931	899
STA. 190+100.000 TO STA. 190+130.000				
FED. ROAD DIST. NO.		ILLINOIS FED. AID PROJECT		

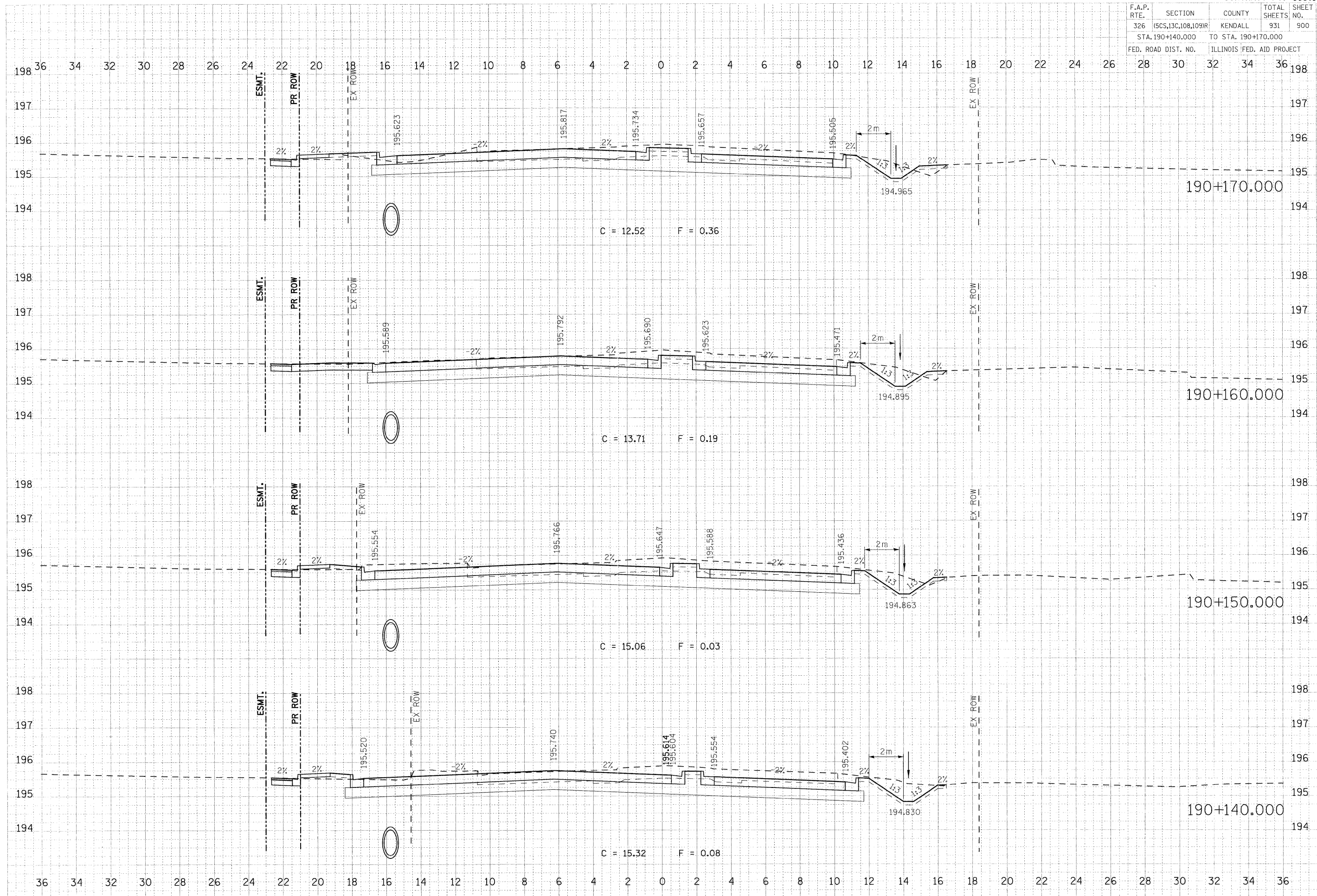


FINAL	DATE
REVISION	BY
SURVEY	
NOTE BOOK	
AREAS CHECKED	

DATE	BY
REVISION	
SURVEY	
NOTE BOOK	
AREAS CHECKED	

PLOT DATE = 07/26/2011
 FILE NAME = 885-988.dwg
 PLOT SCALE = 610000 in / MM
 USER NAME = JUSERDESCR

F.A.P. RTE.	SECTION	COUNTY	TOTAL SHEETS	SHEET NO.
326	5CS,13C,108,109R	KENDALL	931	900
STA. 190+140.000		TO STA. 190+170.000		
FED. ROAD DIST. NO.		ILLINOIS FED. AID PROJECT		



FINAL SURVEY DATE
 SURVEY BY
 NOTE BOOK NO.
 TEMPLATE AREAS CHECKED
 AREAS CHECKED

ORIGINAL SURVEY DATE
 SURVEY BY
 NOTE BOOK NO.
 TEMPLATE AREAS CHECKED
 AREAS CHECKED

PLOT DATE = 07/26/2011
 FILE NAME = 66666.dwg
 PLOT SCALE = 0.1000 / MM
 USER NAME = USERDESCR