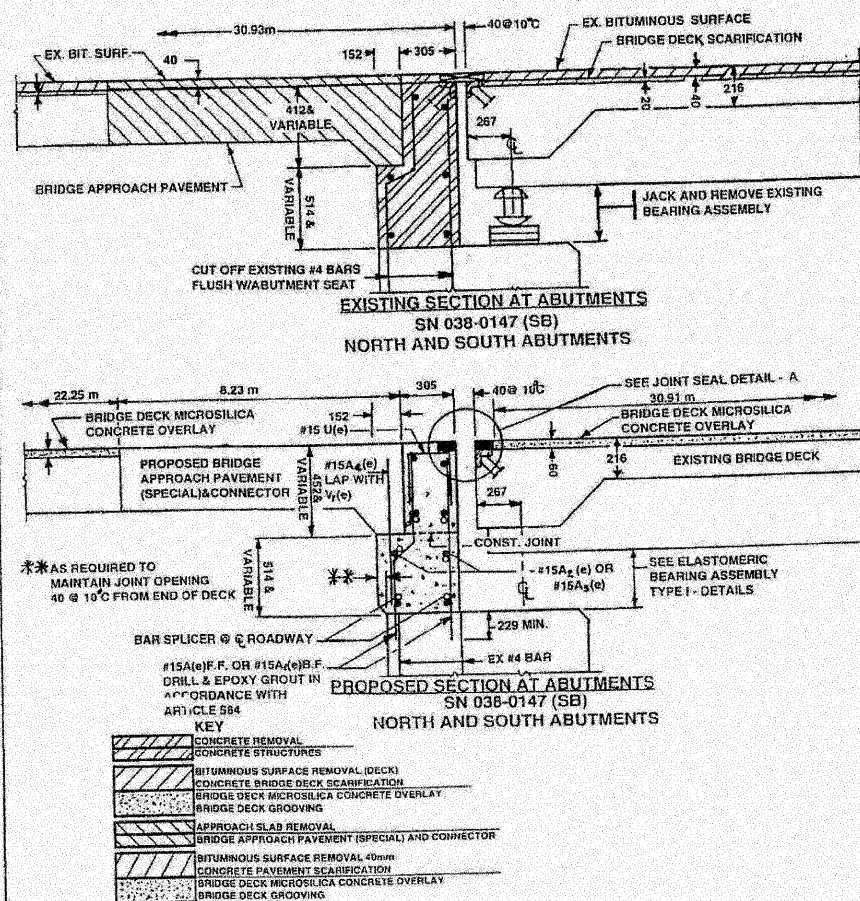
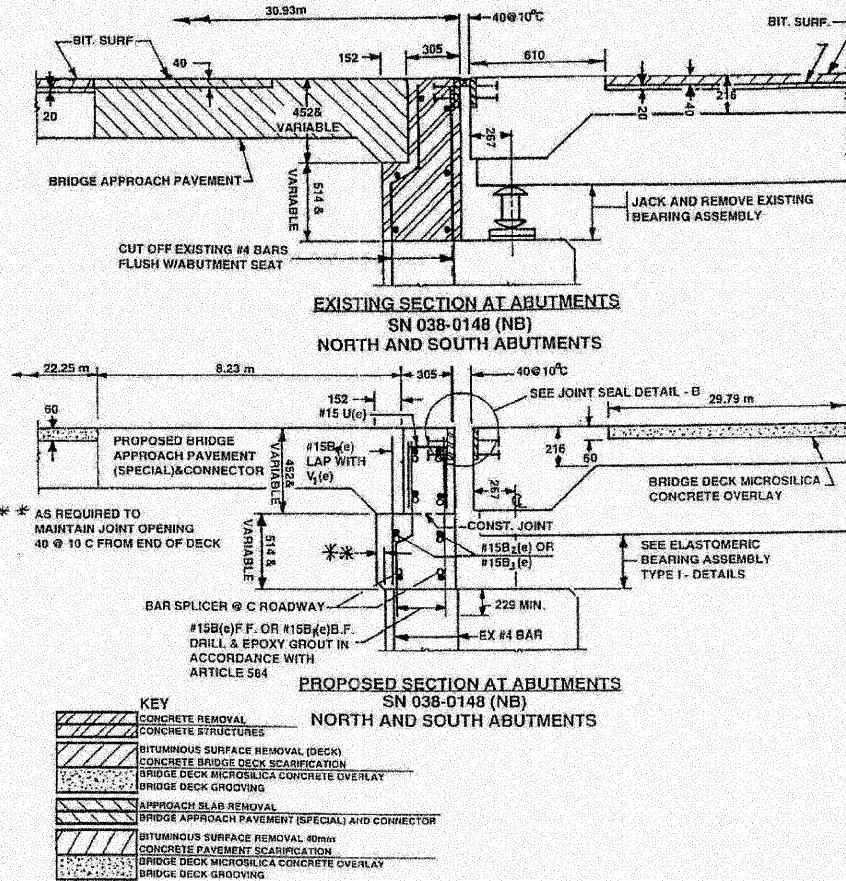


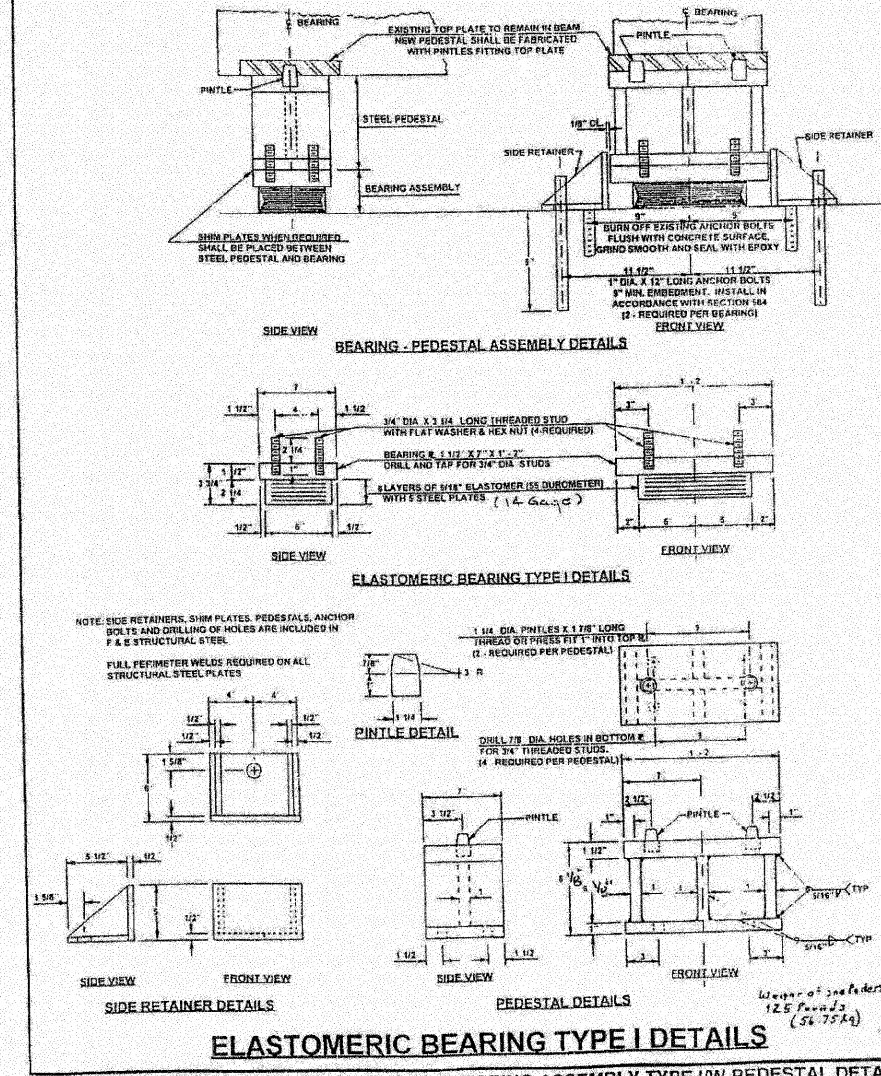
FAI 57 (I-57)
SECTION (38-8B,7B-1,7B,6B-1,6B) I
IROQUOIS COUNTY
SHEET 16 OF 110



FAI 57 (I-57)
SECTION (38-8B,7B-1,7B,6B-1,6B) I
IROQUOIS COUNTY
SHEET 17 OF 110



FAI 57 (I-57)
SECTION (38-8B,7B-1,7B,6B-1,6B) I
IROQUOIS COUNTY
SHEET 65 OF 110



FOR INFORMATION ONLY

FILE NAME =	USER NAME = rgr:m	DESIGNED - JLS	REVISED -
0380222&0223_66948_037_Exist_Plan_5.dgn	PLOT SCALE =	CHECKED - AAY	REVISED -
	PLOT DATE = 08/18/2011	DRAWN - RMC	REVISED -
		CHECKED - KJN	REVISED -

F.A.I. RTE.	SECTION	COUNTY	TOTAL SHEETS	SHEET NO.
57	(38-8) BR & BR-1	IROQUOIS	73	52
CONTRACT NO. 66948			ILLINOIS FED. AID PROJECT	

xt:\3900s\3938_structures\1-57over-springcreek\final\plans\0380222&0223_66948_037_Exist_Plan_5.dgn
 08/18/2011 08:51:39