
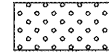




**LEGEND**

-  EROSION CONTROL BLANKET
-  SEEDING CLASS 2A
-  INLET AND PIPE PROTECTION
-  TEMPORARY DITCH CHECKS

FILE NAME = D468874-topo.dgn	USER NAME = johnsortv	DESIGNED -	REVISED -
		DRAWN -	REVISED -
	PLOT SCALE = 100.4566' / 1" =	CHECKED -	REVISED -
	PLOT DATE = 8/25/2011	DATE -	REVISED -

**STATE OF ILLINOIS  
DEPARTMENT OF TRANSPORTATION**

**EROSION CONTROL PLAN**

NOT TO SCALE    SHEET NO. 1 OF 1 SHEETS    STA.    TO STA.

F.A.I. RTE.	SECTION	COUNTY	TOTAL SHEETS	SHEET NO.
74	72(16VB)BY1	PEORIA	133	26
<b>CONTRACT NO. 68874</b>				
ILLINOIS FED. AID PROJECT				