












LEGEND

-  WORK AREA
-  TYPE III BARRICADE WITH FLASHING LIGHTS
-  TEMPORARY CONCRETE BARRIER
-  DRUM WITH STEADY BURN MONODIRECTIONAL LIGHT/
-  DIRECTION INDICATOR BARRICADE WITH STEADY BURN MONODIRECTIONAL LIGHT
-  TYPE II BARRICADE WITH STEADY BURN MONODIRECTIONAL LIGHT
-  SIGN
-  VERTICAL PANEL (BACK TO BACK)
-  ARROW BOARD
-  IMPACT ATTENUATOR



FILE NAME = D468874-topo.dgn	USER NAME = johnsontv	DESIGNED -	REVISED -	STATE OF ILLINOIS DEPARTMENT OF TRANSPORTATION	MAINTENANCE OF TRAFFIC PLAN STAGE I	F.A.I. RTE. 74	SECTION 72[(6VB)BY]	COUNTY PEORIA	TOTAL SHEETS 133	SHEET NO. 38
	PLOT SCALE = 100.4566' / in.	CHECKED -	REVISED -							
	PLOT DATE = 8/25/2011	DATE -	REVISED -		SCALE:	SHEET NO. 3 OF 4 SHEETS	STA.	TO STA.	ILLINOIS FED. AID PROJECT CONTRACT NO. 68874	