











**LEGEND**

-  WORK AREA
-  TYPE III BARRICADE WITH FLASHING LIGHTS
-  TEMPORARY CONCRETE BARRIER
-  DRUM WITH STEADY BURN MONODIRECTIONAL LIGHT /
-  DIRECTION INDICATOR BARRICADE WITH STEADY BURN MONODIRECTIONAL LIGHT
-  TYPE II BARRICADE WITH STEADY BURN MONODIRECTIONAL LIGHT
-  SIGN
-  VERTICAL PANEL (BACK TO BACK)
-  ARROW BOARD
-  IMPACT ATTENUATOR

FILE NAME = D468874-topo.dgn	USER NAME = johnsonrv	DESIGNED -	REVISED -
		DRAWN -	REVISED -
	PLOT SCALE = 1/80,4566' / in.	CHECKED -	REVISED -
	PLOT DATE = 8/25/2011	DATE -	REVISED -

**STATE OF ILLINOIS  
DEPARTMENT OF TRANSPORTATION**

<b>MAINTENANCE OF TRAFFIC PLAN STAGE II</b>			
SCALE: 1" = 50'	SHEET NO. 1 OF 4 SHEETS	STA.	TO STA.

F.A.I. RTE.	SECTION	COUNTY	TOTAL SHEETS	SHEET NO.
74	72[6VB]/BYJ	PEORIA	133	40
<b>CONTRACT NO. 68874</b>				
ILLINOIS FED. AID PROJECT				