











LEGEND

-  WORK AREA
-  TYPE III BARRICADE WITH FLASHING LIGHTS
-  TEMPORARY CONCRETE BARRIER
-  DRUM WITH STEADY BURN MONODIRECTIONAL LIGHT /
-  DIRECTION INDICATOR BARRICADE WITH STEADY BURN MONODIRECTIONAL LIGHT
-  TYPE II BARRICADE WITH STEADY BURN MONODIRECTIONAL LIGHT
-  SIGN
-  VERTICAL PANEL (BACK TO BACK)
-  ARROW BOARD
-  IMPACT ATTENUATOR

FILE NAME = D469874-topo.dgn	USER NAME = johnsonv	DESIGNED -	REVISED -
		DRAWN -	REVISED -
	PLOT SCALE = 100.4566' / 1in.	CHECKED -	REVISED -
	PLOT DATE = 8/25/2011	DATE -	REVISED -

**STATE OF ILLINOIS
DEPARTMENT OF TRANSPORTATION**

**MAINTENANCE OF TRAFFIC PLAN
STAGE II**

SCALE: SHEET NO. 2 OF 4 SHEETS STA. TO STA.

F.A.I. RTE.	SECTION	COUNTY	TOTAL SHEETS	SHEET NO.
74	72(16VB)BY1	PEORIA	133	41
CONTRACT NO. 68874				
<small>ILLINOIS FED. AID PROJECT</small>				