











LEGEND

-  WORK AREA
-  TYPE III BARRICADE WITH FLASHING LIGHTS
-  TEMPORARY CONCRETE BARRIER
-  DRUM WITH STEADY BURN MONODIRECTIONAL LIGHT/
-  DIRECTION INDICATOR BARRICADE WITH STEADY BURN MONODIRECTIONAL LIGHT
-  TYPE II BARRICADE WITH STEADY BURN MONODIRECTIONAL LIGHT
-  SIGN
-  VERTICAL PANEL (BACK TO BACK)
-  ARROW BOARD
-  IMPACT ATTENUATOR

FILE NAME = D468874-topo.dgn	USER NAME = johnsontv	DESIGNED -	REVISED -
		DRAWN -	REVISED -
	PLOT SCALE = 100.0000' / 1"	CHECKED -	REVISED -
	PLOT DATE = 8/25/2011	DATE -	REVISED -

**STATE OF ILLINOIS
DEPARTMENT OF TRANSPORTATION**

MAINTENANCE OF TRAFFIC PLAN STAGE II			
SCALE:	SHEET NO. 4 OF 4 SHEETS	STA.	TO STA.

F.A.J. RTE. 74	SECTION 72[(6VB)BY]	COUNTY PEORIA	TOTAL SHEETS 133	SHEET NO. 43
CONTRACT NO. 68874				
ILLINOIS FED. AID PROJECT				