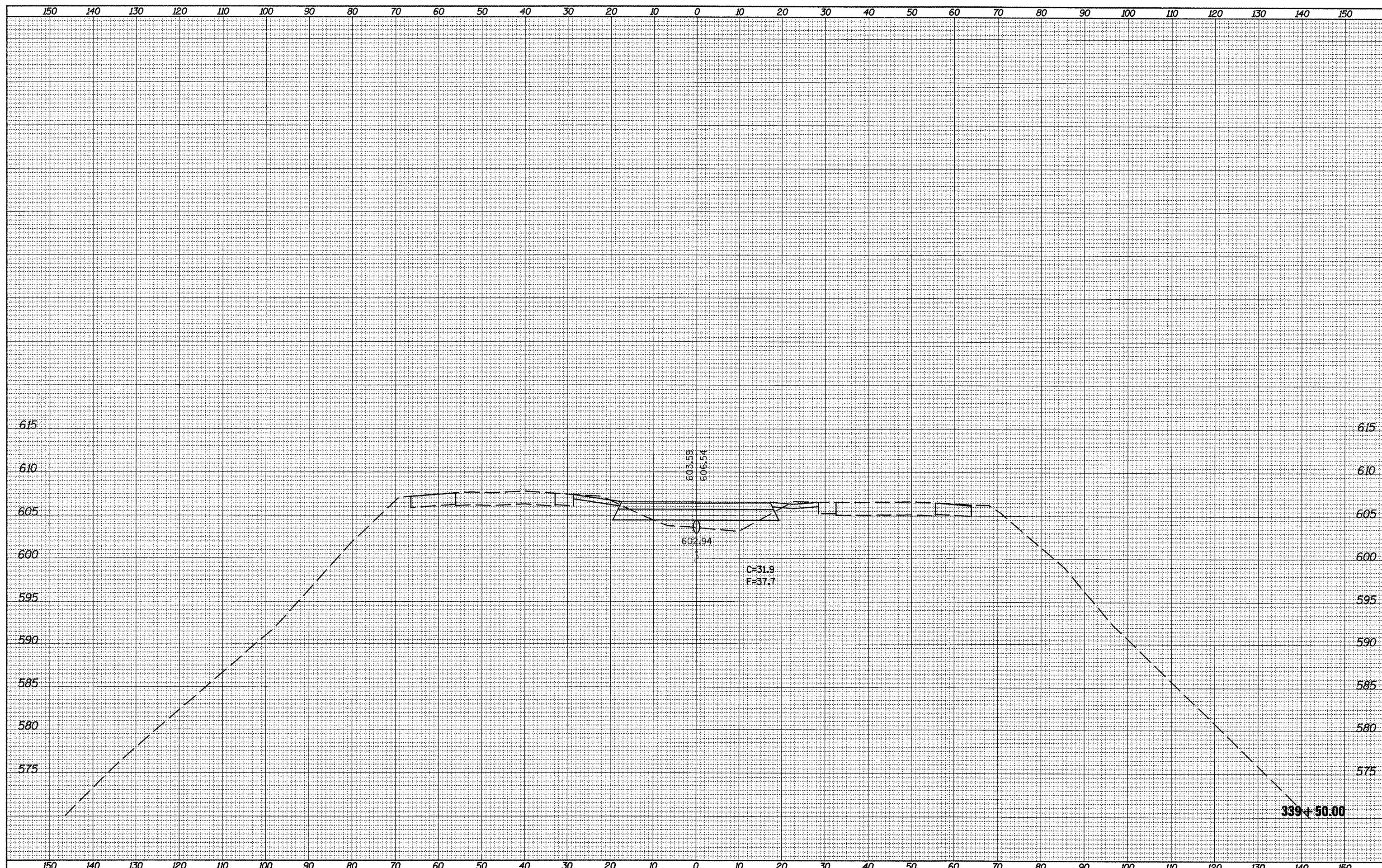


SURVEYED _____
 SURVEY _____
 NOTE BOOK _____
 TEMPLATE _____
 AREAS _____
 AREAS CHECKED _____
 NO. _____

SURVEYED _____
 SURVEY _____
 NOTE BOOK _____
 TEMPLATE _____
 AREAS _____
 AREAS CHECKED _____
 NO. _____



FILE NAME =
 D468874-topo.dgn

USER NAME = johnsonv
 PLLOT SCALE = 20.0/13" / in.
 PLOT DATE = 8/25/2011

DESIGNED -	REVISED -
DRAWN -	REVISED -
CHECKED -	REVISED -
DATE -	REVISED -

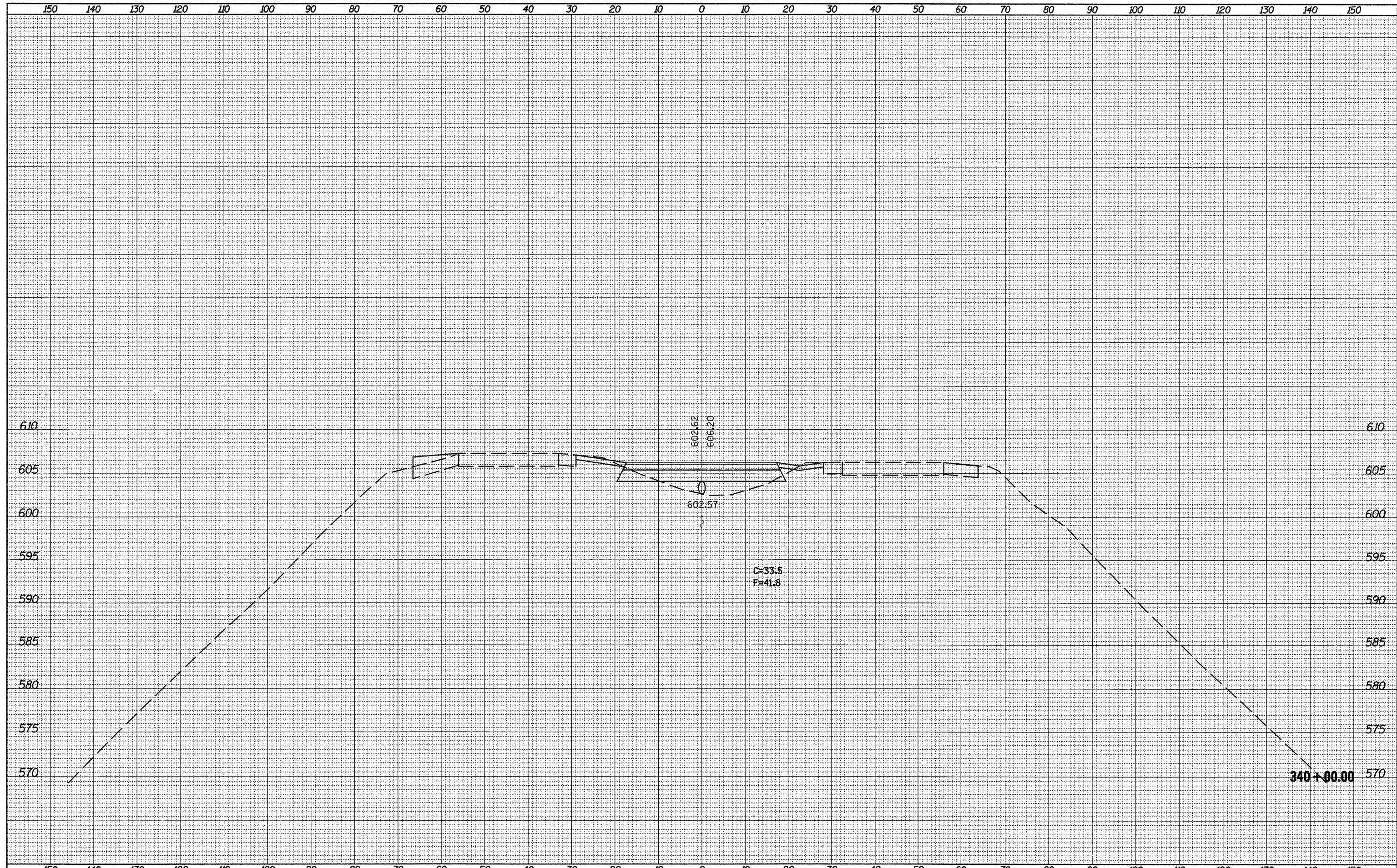
STATE OF ILLINOIS
DEPARTMENT OF TRANSPORTATION

PROPOSED CROSS-OVER CROSS SECTIONS
 SCALE: SHEET NO. 10 OF 21 SHEETS STA. 339+50.00 TO STA. 339+50.00

F.A.I. RTE. 74	SECTION 72(16VB)BY1	COUNTY PEORIA	TOTAL SHEETS 133	SHEET NO. 101
CONTRACT NO. 68874			ILLINOIS FED. AID PROJECT	

SURVEYED _____
 PLOTTED _____
 NOTE BOOK _____
 AREAS CHECKED _____
 NO. _____

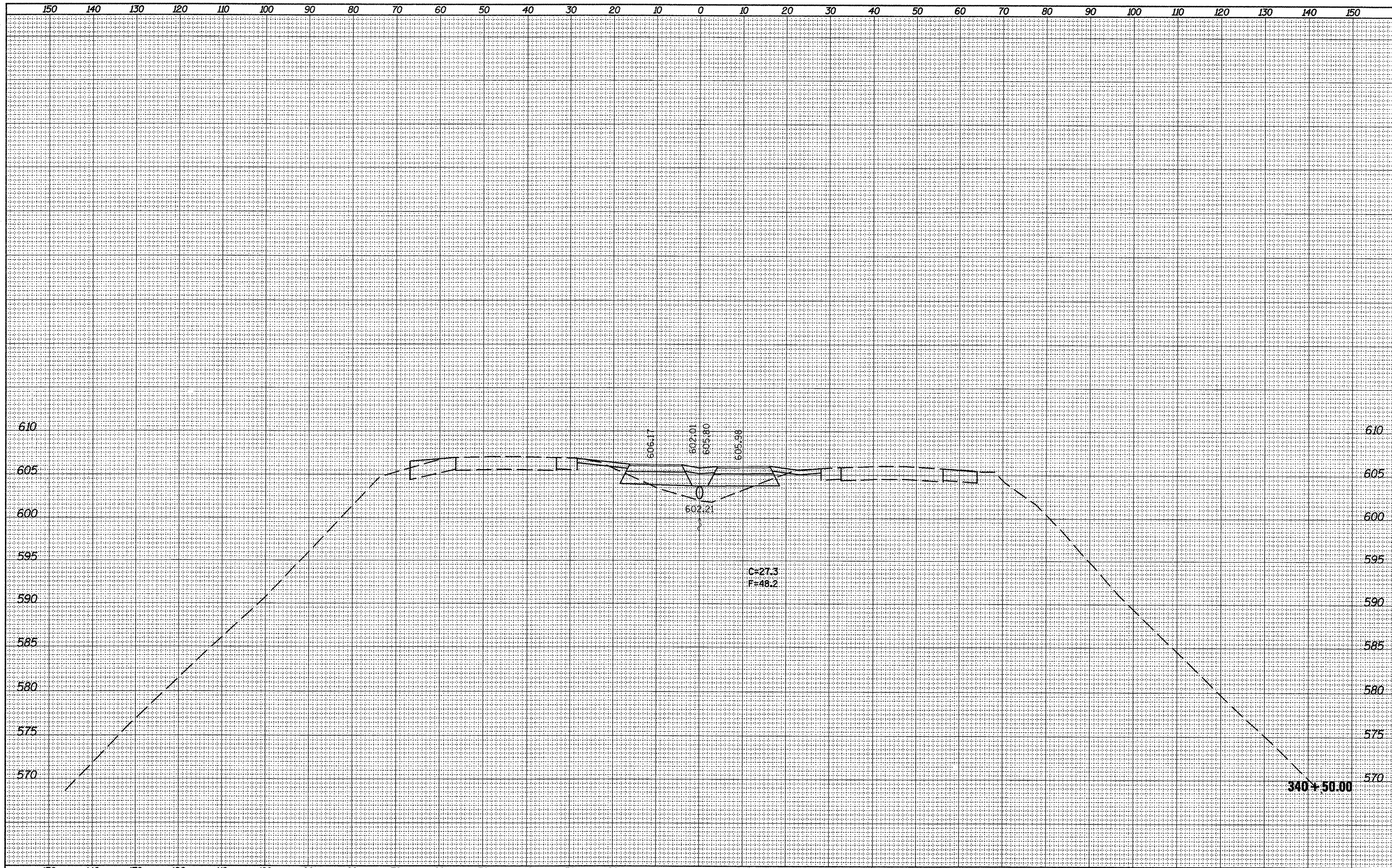
SURVEYED _____
 PLOTTED _____
 NOTE BOOK _____
 AREAS CHECKED _____
 NO. _____



FILE NAME = D468874-topo.dgn	USER NAME = johnsonv	DESIGNED -	REVISED -	STATE OF ILLINOIS DEPARTMENT OF TRANSPORTATION	PROPOSED CROSS-OVER CROSS SECTIONS		F.A.I. RTE. 74	SECTION 72(6VB)BYJ	COUNTY PEORIA	TOTAL SHEETS 133	SHEET NO. 102	
	PLOT SCALE = 28.0913' / in.	DRAWN -	REVISED -		SCALE:	SHEET NO. 11 OF 21 SHEETS	STA. 340+00.00 TO STA. 340+00.00	CONTRACT NO. 68874 ILLINOIS FED. AID PROJECT				
	PLOT DATE = 8/25/2011	CHECKED -	REVISED -									

SURVEYED
 SURVEY
 NOTE BOOK
 TEMPLATE
 AREAS
 AREAS CHECKED
 NO.

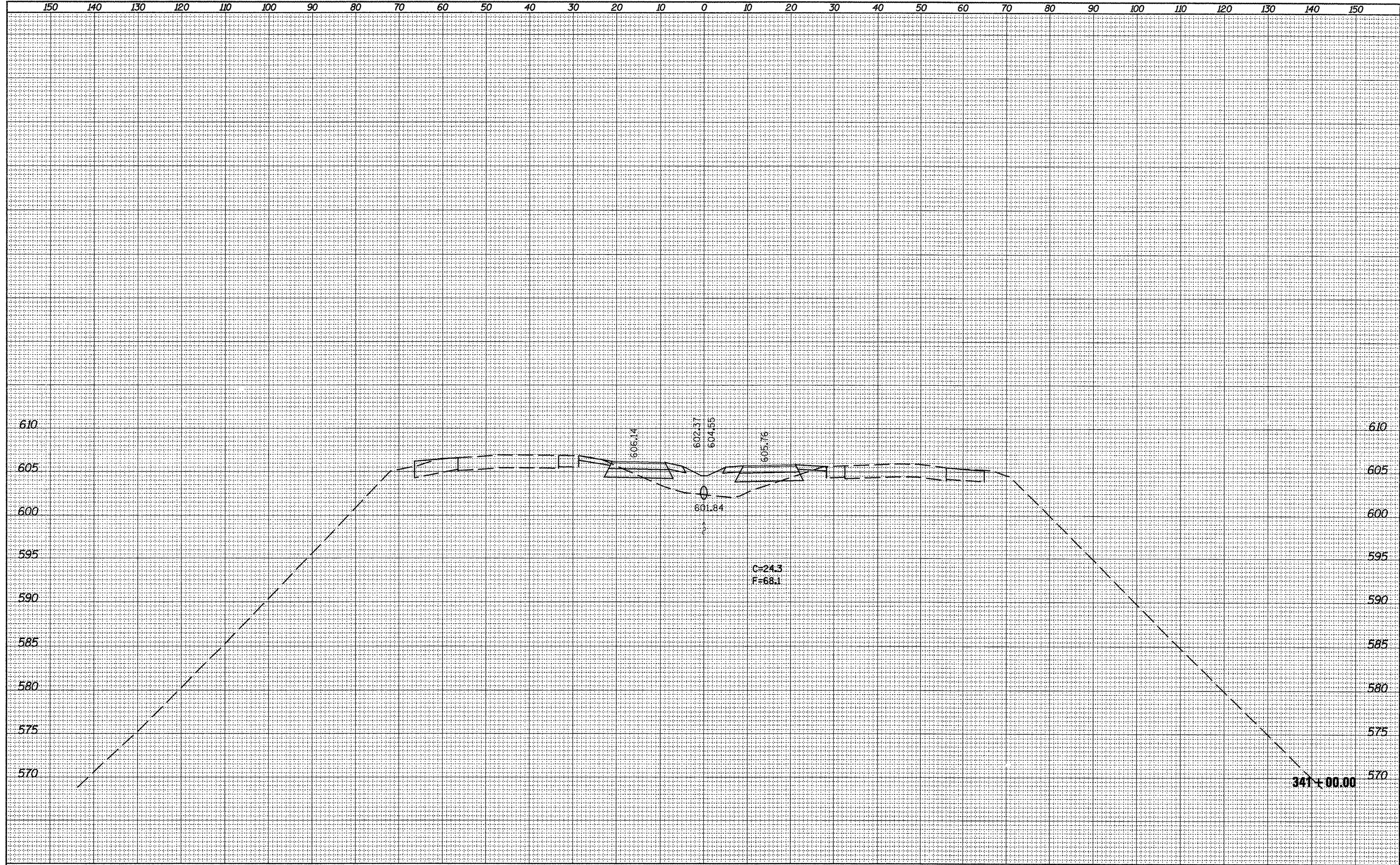
SURVEYED
 SURVEY
 NOTE BOOK
 TEMPLATE
 AREAS
 AREAS CHECKED
 NO.



FILE NAME = D468874-topo.dgn	USER NAME = johnsonv	DESIGNED -	REVISED -	STATE OF ILLINOIS DEPARTMENT OF TRANSPORTATION	PROPOSED CROSS-OVER CROSS SECTIONS		F.A.I. RTE. 74	SECTION 72(6VB)BY1	COUNTY PEORIA	TOTAL SHEETS 133	SHEET NO. 103	
	PLOT SCALE = 20.0913' / 1"	DRAWN -	REVISED -		SCALE:	SHEET NO. 12 OF 21 SHEETS	STA. 340+50.00 TO STA. 340+50.00	CONTRACT NO. 68874				
	PLOT DATE = 8/25/2011	CHECKED -	REVISED -		ILLINOIS FED. AID PROJECT							
		DATE -	REVISED -									

SURVEYED _____
 SURVEY _____
 NOTE BOOK _____
 TEMPLATE _____
 AREAS _____
 AREAS CHECKED _____
 NO. _____

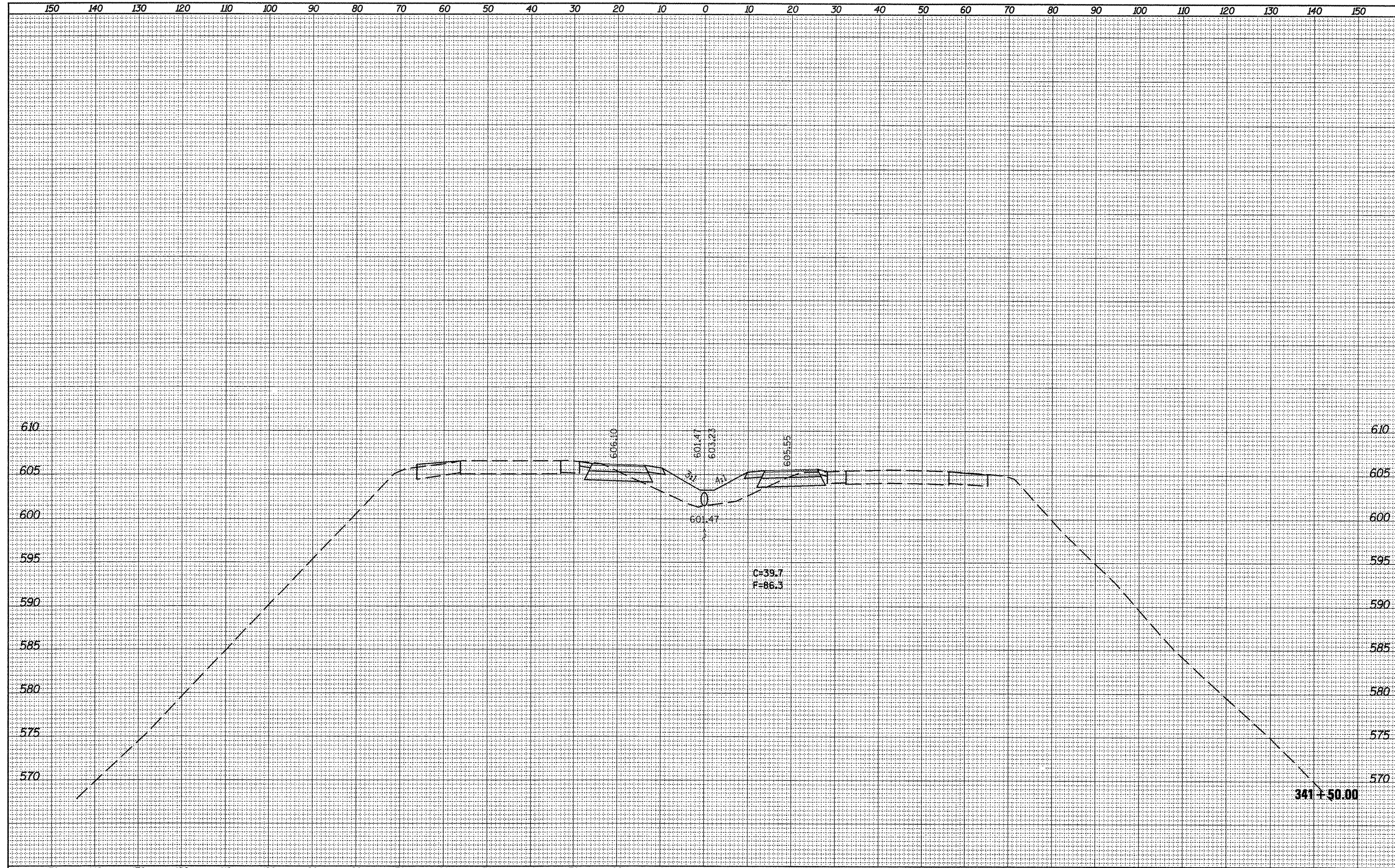
SURVEYED _____
 SURVEY _____
 NOTE BOOK _____
 TEMPLATE _____
 AREAS _____
 AREAS CHECKED _____
 NO. _____



FILE NAME = D468874-topo.dgn	USER NAME = johnaontv	DESIGNED -	REVISED -	STATE OF ILLINOIS DEPARTMENT OF TRANSPORTATION	PROPOSED CROSS-OVER CROSS SECTIONS			F.A.I. RTE. 74	SECTION 72[GVB]BYJ	COUNTY PEORIA	TOTAL SHEETS 133	SHEET NO. 104
	PLOT SCALE = 20.0' / 1" = 20.0	DRAWN -	REVISED -		SCALE:	SHEET NO. 13 OF 21 SHEETS	STA. 341+00.00 TO STA. 341+00.00	CONTRACT NO. 68874				
	PLOT DATE = 8/25/2011	CHECKED -	REVISED -		ILLINOIS FED. AID PROJECT							
		DATE -	REVISED -									

DATE	
NO.	
SURVEYED	
PLOTTED	
NOTE BOOK	
AREAS CHECKED	

DATE	
NO.	
SURVEYED	
PLOTTED	
NOTE BOOK	
AREAS CHECKED	

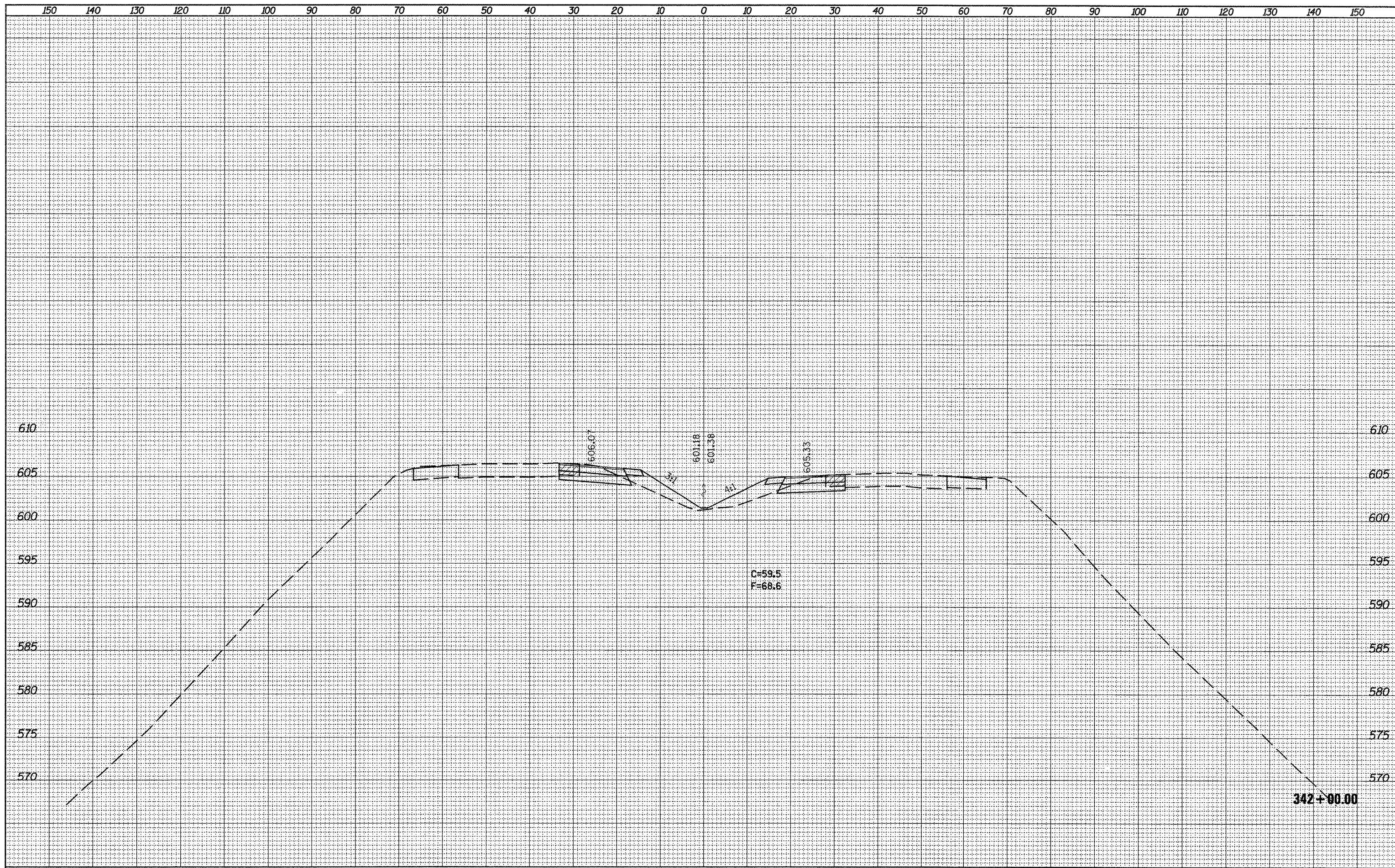


FILE NAME = D468874-topo.dgn	USER NAME = johnsontv	DESIGNED -	REVISED -	STATE OF ILLINOIS DEPARTMENT OF TRANSPORTATION	PROPOSED CROSS-OVER CROSS SECTIONS			
	PLOT SCALE = 20.0913' / in.	DRAWN -	REVISED -		SCALE:	SHEET NO. 14 OF 21 SHEETS	STA. 341+50.00 TO STA. 341+50.00	F.A.I. RTE. 74
	PLOT DATE = 8/25/2011	CHECKED -	REVISED -		SECTION 72[GVB]BYJ	COUNTY PEORIA	TOTAL SHEETS 133	SHEET NO. 105
		DATE -	REVISED -		CONTRACT NO. 68874			

ILLINOIS FED. AID PROJECT

SURVEYED	
SURVEY	
NOTE BOOK	
TEMPLATE	
AREAS	
AREAS CHECKED	

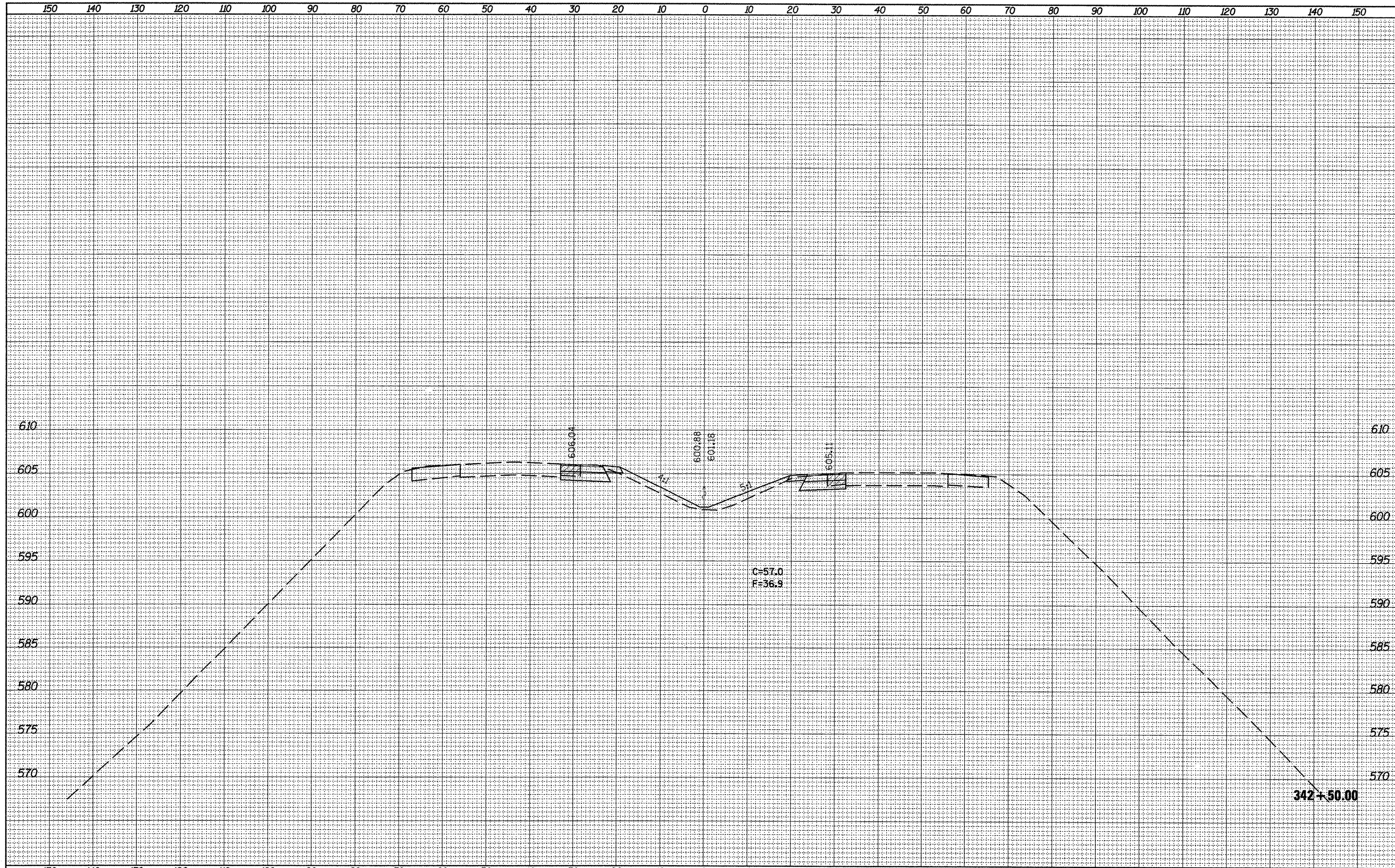
SURVEYED	
SURVEY	
NOTE BOOK	
TEMPLATE	
AREAS	
AREAS CHECKED	



FILE NAME = D468874-topo.dgn	USER NAME = johnsortv	DESIGNED -	REVISED -	STATE OF ILLINOIS DEPARTMENT OF TRANSPORTATION	PROPOSED CROSS-OVER CROSS SECTIONS			F.A.I. RTE. 74	SECTION 72[GVB]BYJ	COUNTY PEORIA	TOTAL SHEETS 133	SHEET NO. 106
	PLOT SCALE = 20.0/113' / in.	DRAWN -	REVISED -		SCALE:	SHEET NO. 15 OF 21 SHEETS	STA. 342+00.00 TO STA. 342+00.00	CONTRACT NO. 68874				
	PLOT DATE = 8/25/2011	CHECKED -	REVISED -		ILLINOIS FED. AID PROJECT							
		DATE -	REVISED -									

SURVEYED	
SURVEY	
NOTE BOOK	
AREAS	
CHECKED	

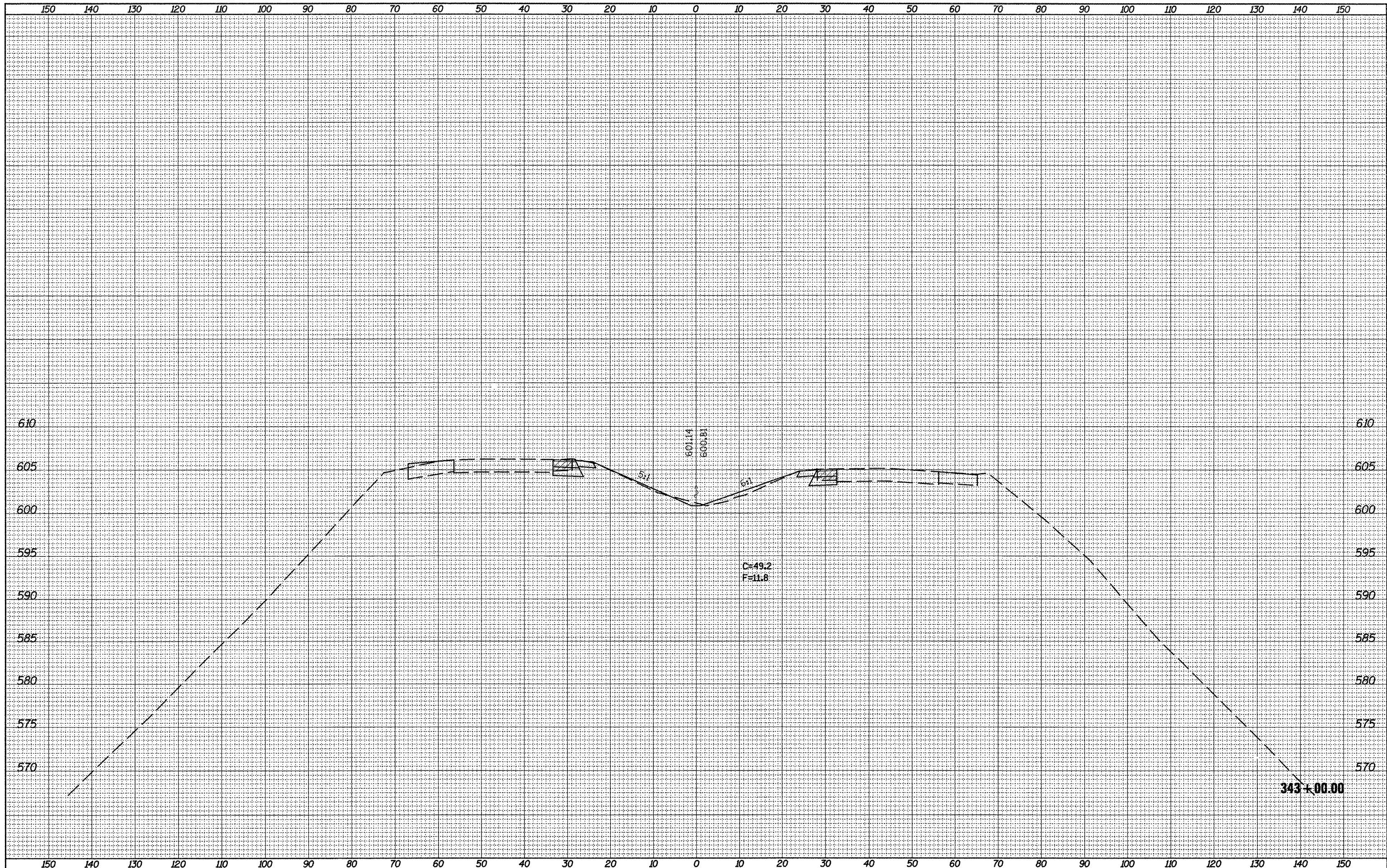
SURVEYED	
SURVEY	
NOTE BOOK	
AREAS	
CHECKED	



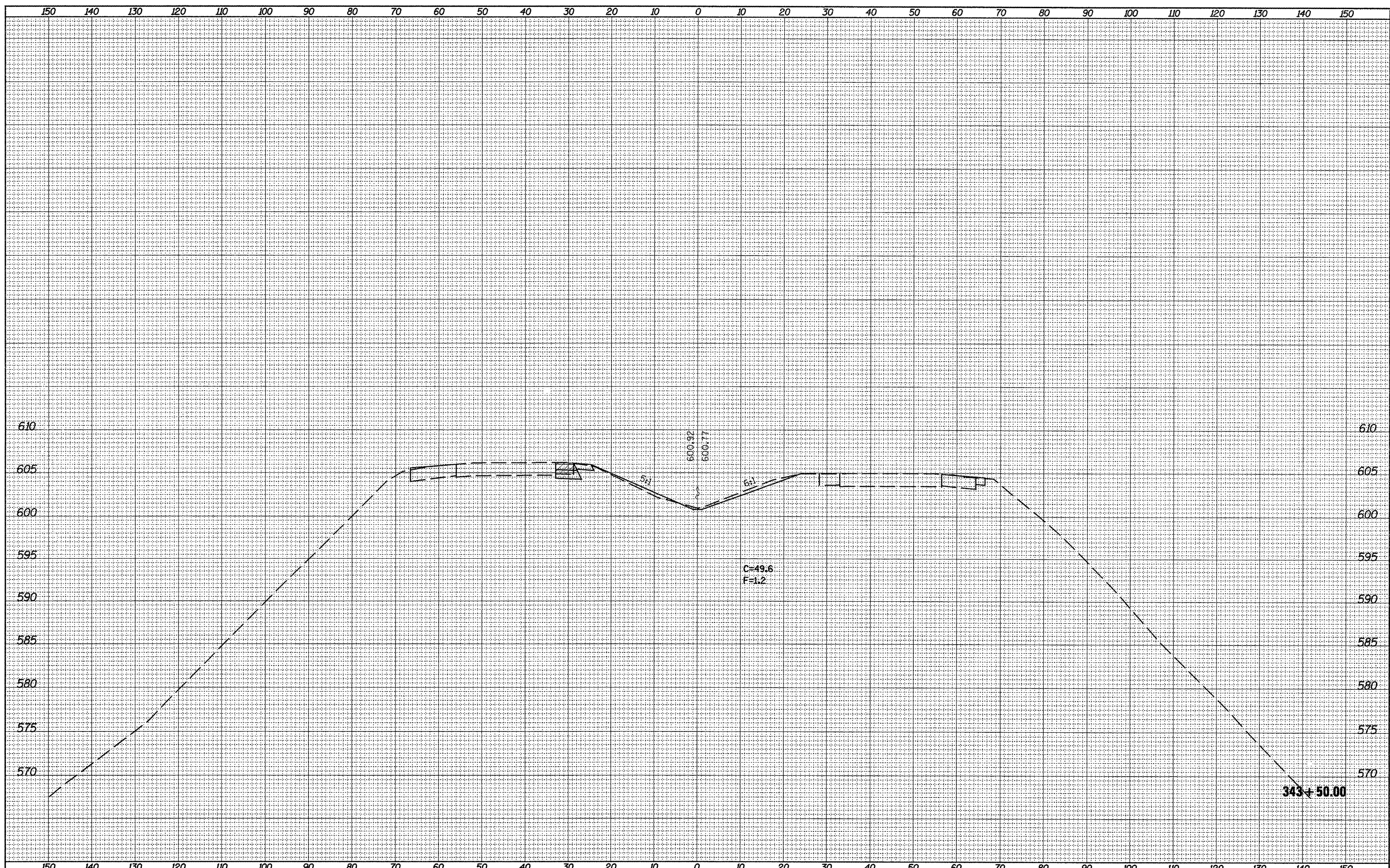
FILE NAME = D468874-topo.dgn	USER NAME = johnsortv	DESIGNED -	REVISED -	STATE OF ILLINOIS DEPARTMENT OF TRANSPORTATION	PROPOSED CROSS-OVER CROSS SECTIONS			F.A.I. RTE. 74	SECTION 72[GVB]BYJ	COUNTY PEORIA	TOTAL SHEETS 133	SHEET NO. 107
	PLOT SCALE = 20.0' = 1" / in.	DRAWN -	REVISED -		SCALE:	SHEET NO. 16 OF 21 SHEETS	STA. 342+50.00 TO STA. 342+50.00	CONTRACT NO. 68874				
	PLOT DATE = 8/25/2011	CHECKED -	REVISED -		ILLINOIS FED. AID PROJECT							
		DATE -	REVISED -									

SURVEY NO.	
DATE	
PROJECT	
DESIGNED BY	
CHECKED BY	
DRAWN BY	
DATE	
SCALE	
PROJECT	
SECTION	
COUNTY	
TOTAL SHEETS	
SHEET NO.	
CONTRACT NO.	
ILLINOIS FED. AID PROJECT	

SURVEY NO.	
DATE	
PROJECT	
DESIGNED BY	
CHECKED BY	
DRAWN BY	
DATE	
SCALE	
PROJECT	
SECTION	
COUNTY	
TOTAL SHEETS	
SHEET NO.	
CONTRACT NO.	
ILLINOIS FED. AID PROJECT	



FILE NAME = D468874-topo.dgn	USER NAME = johnsonrv	DESIGNED -	REVISED -	STATE OF ILLINOIS DEPARTMENT OF TRANSPORTATION	PROPOSED CROSS-OVER CROSS SECTIONS			F.A.I. RTE. 74	SECTION 72[GVB]BYJ	COUNTY PEORIA	TOTAL SHEETS 133	SHEET NO. 108	
	PLOT SCALE = 20.0913' / in.	DRAWN -	REVISED -		SCALE:	SHEET NO. 17 OF 21 SHEETS	STA. 343+00.00 TO STA. 343+00.00	CONTRACT NO. 68874					
	PLOT DATE = 8/25/2011	CHECKED -	REVISED -		ILLINOIS FED. AID PROJECT								
		DATE -	REVISED -										



FILE NAME =
0468874-topo.dgn

USER NAME = johnsonv
 PLOT SCALE = 20.0/13" / 1"
 PLOT DATE = 8/25/2011

DESIGNED -	REVISED -
DRAWN -	REVISED -
CHECKED -	REVISED -
DATE -	REVISED -

**STATE OF ILLINOIS
DEPARTMENT OF TRANSPORTATION**

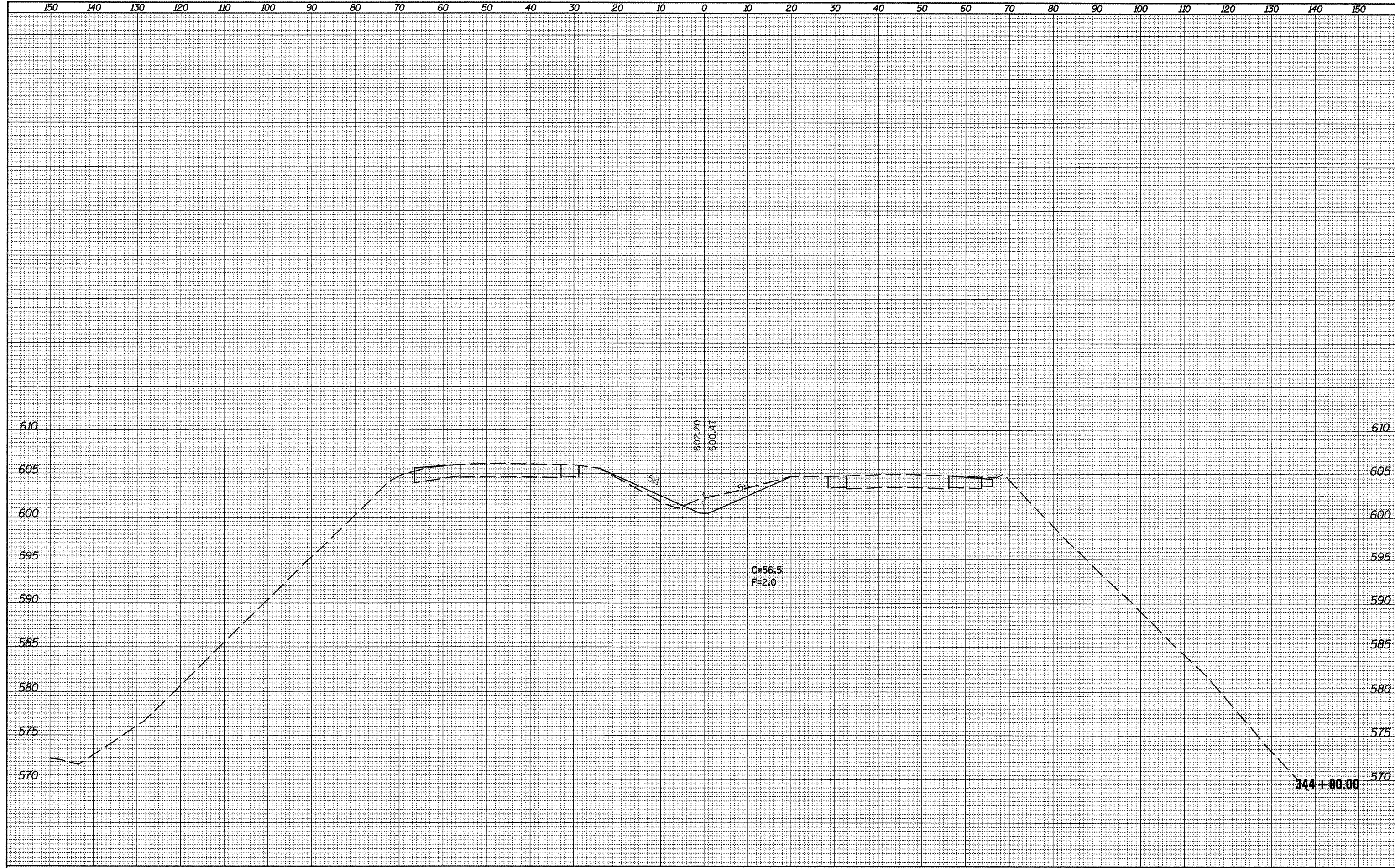
PROPOSED CROSS-OVER CROSS SECTIONS

SCALE: SHEET NO. 18 OF 21 SHEETS STA. 343+50.00 TO STA. 343+50.00

F.A.I. RTE. 74	SECTION 72(6VB)BY	COUNTY PEORIA	TOTAL SHEETS 133	SHEET NO. 109
CONTRACT NO. 68874				ILLINOIS FED. AID PROJECT

SURVEYED	
PLOTTED	
NOTE BOOK	
AREAS CHECKED	

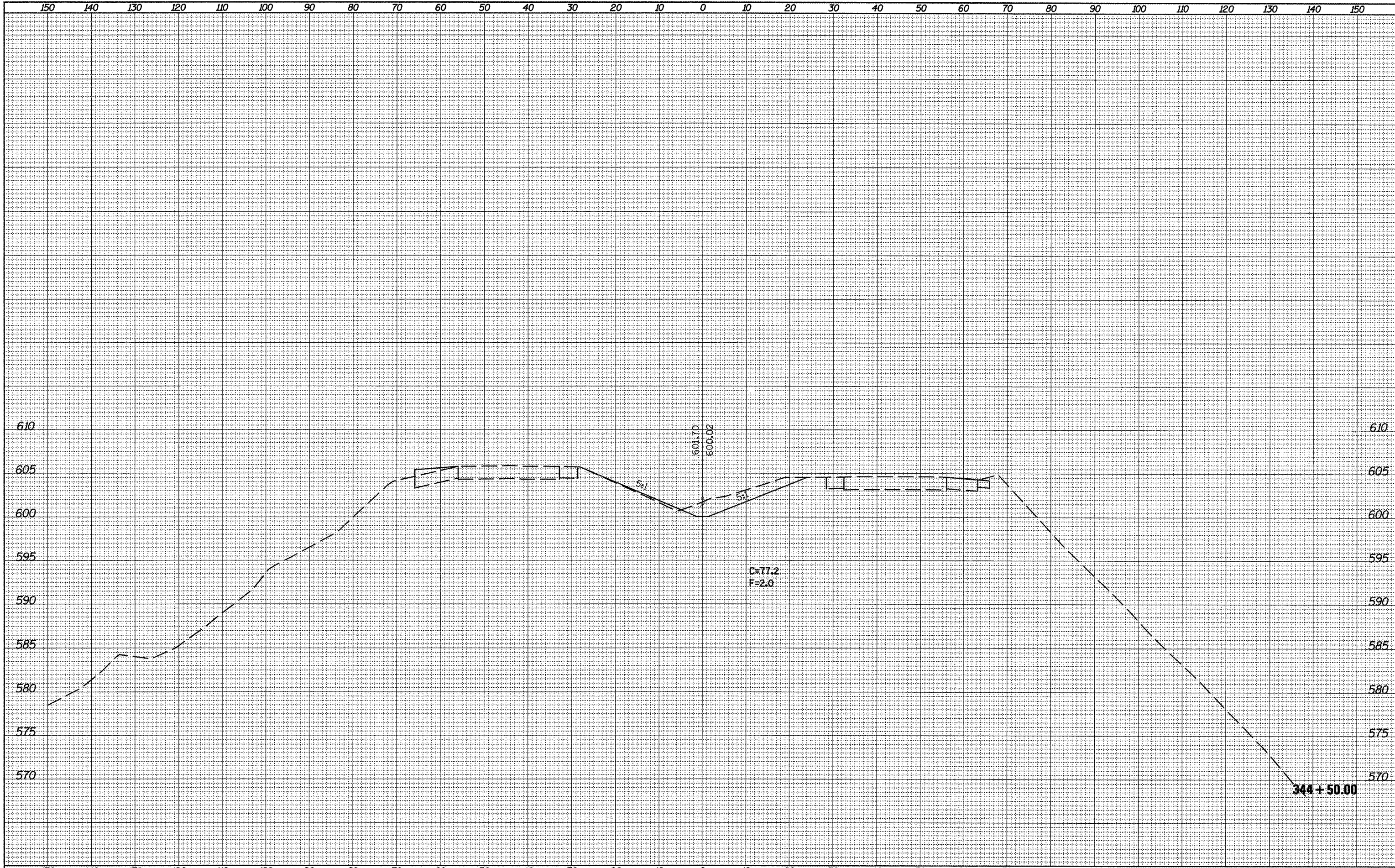
SURVEYED	
PLOTTED	
NOTE BOOK	
AREAS CHECKED	



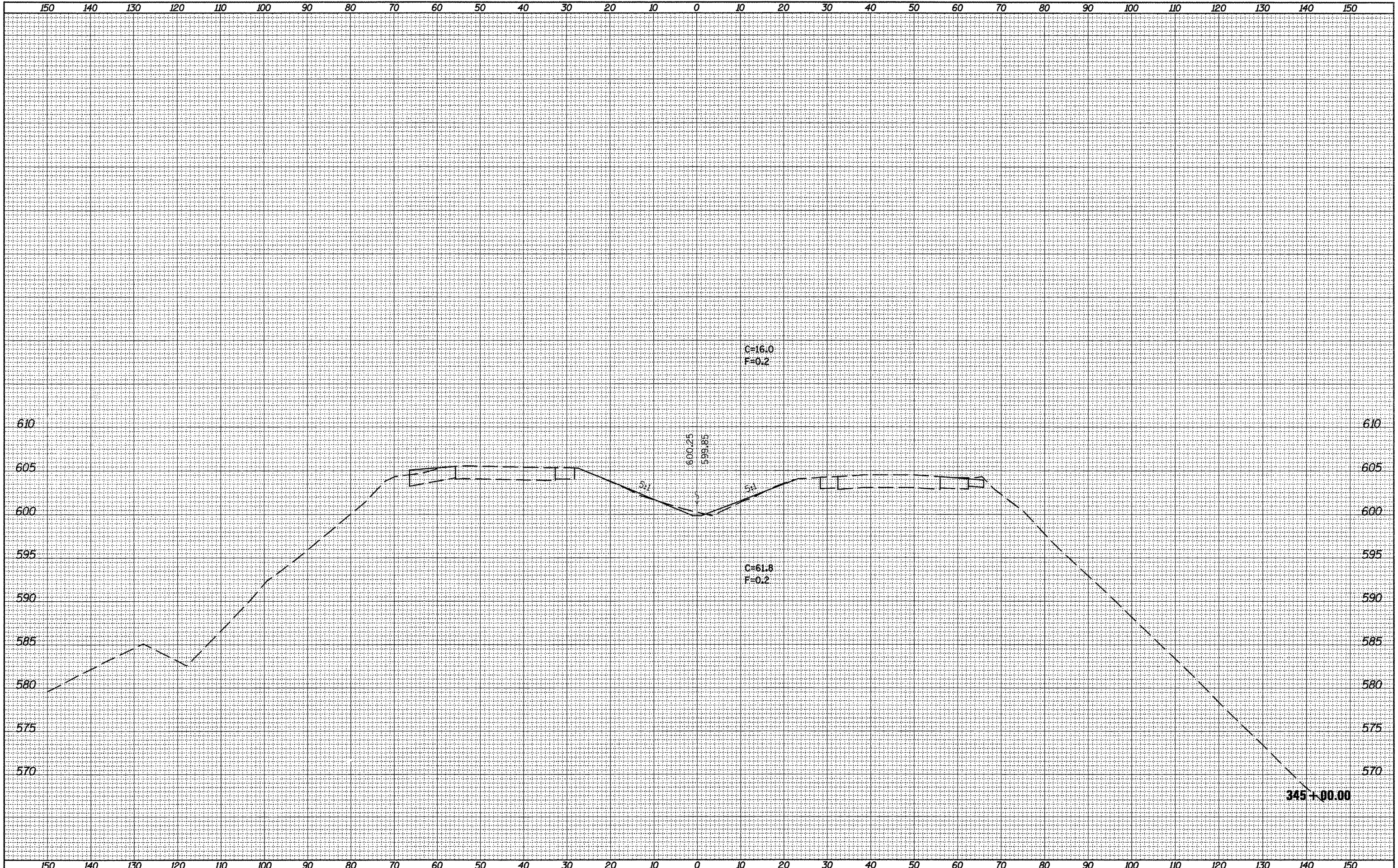
FILE NAME = D468674-topo.dgn	USER NAME = johnaortv	DESIGNED -	REVISED -	STATE OF ILLINOIS DEPARTMENT OF TRANSPORTATION	PROPOSED CROSS-OVER CROSS SECTIONS			F.A.I. RTE. 74	SECTION 72(6VB)BY	COUNTY PEORIA	TOTAL SHEETS 133	SHEET NO. 110
	PLOT SCALE = 20.0/13' / in.	DRAWN -	REVISED -		SCALE:	SHEET NO. 19 OF 21 SHEETS	STA. 344+00.00	TO STA. 344+00.00	CONTRACT NO. 68874			
	PLOT DATE = 8/25/2011	CHECKED -	REVISED -		ILLINOIS FED. AID PROJECT							
		DATE -	REVISED -									

SUBMITTED SURVEY NOTE BOOK NO. _____
 PLOTTED TEMPLATE AREAS CHECKED _____
 SURVEY NOTE BOOK NO. _____
 PLOTTED TEMPLATE AREAS CHECKED _____

SUBMITTED SURVEY NOTE BOOK NO. _____
 PLOTTED TEMPLATE AREAS CHECKED _____
 SURVEY NOTE BOOK NO. _____
 PLOTTED TEMPLATE AREAS CHECKED _____



FILE NAME = D:\68874\topo.dgn	USER NAME = johnsonv	DESIGNED -	REVISED -	STATE OF ILLINOIS DEPARTMENT OF TRANSPORTATION	PROPOSED CROSS-OVER CROSS SECTIONS			F.A.I. RTE. 74	SECTION 72(16VB)BYJ	COUNTY PEORIA	TOTAL SHEETS 133	SHEET NO. 111
	PLOT SCALE = 20.0' / 1" =	DRAWN -	REVISED -		SCALE:	SHEET NO. 20 OF 21 SHEETS	STA. 344+50.00 TO STA. 344+50.00	CONTRACT NO. 68874				
	PLOT DATE = 8/25/2011	CHECKED -	REVISED -		ILLINOIS FED. AID PROJECT							
		DATE -	REVISED -									



DESIGNED	PLOTTED
SURVEY	TEMPLATE
NOTE BOOK	AREAS
NO.	CHECKED

DESIGNED	PLOTTED
SURVEY	TEMPLATE
NOTE BOOK	AREAS
NO.	CHECKED

FILE NAME = D468874-topo.dgn

USER NAME = johnsonrv
 PLOT SCALE = 20,0000 / 1in.
 PLOT DATE = 8/25/2011

DESIGNED	-	REVISED	-
DRAWN	-	REVISED	-
CHECKED	-	REVISED	-
DATE	-	REVISED	-

**STATE OF ILLINOIS
 DEPARTMENT OF TRANSPORTATION**

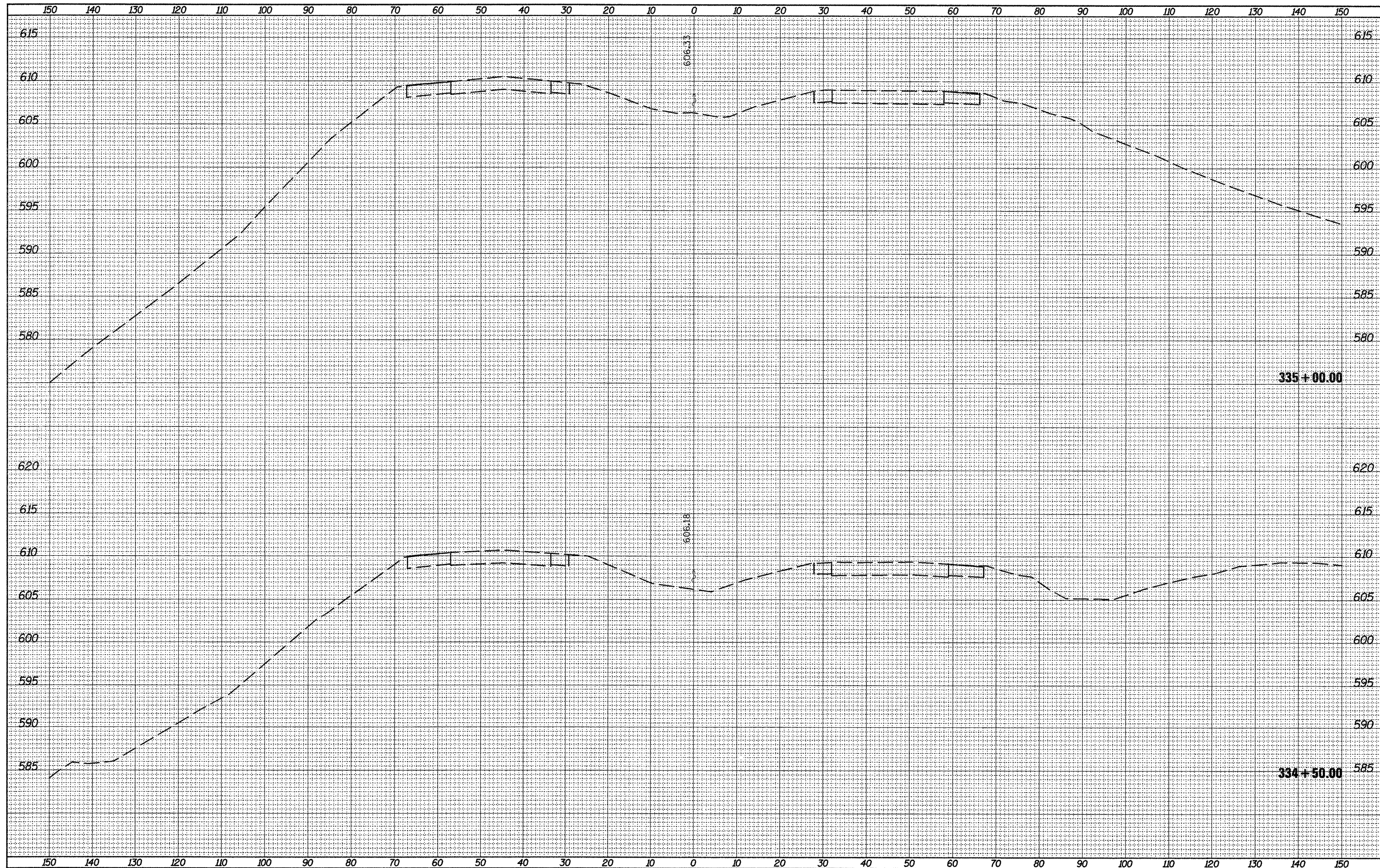
PROPOSED CROSS-OVER CROSS SECTIONS

SCALE: SHEET NO. 21 OF 21 SHEETS STA. 345+00.00 TO STA. 345+00.00

F.A.I. RTE.	SECTION	COUNTY	TOTAL SHEETS	SHEET NO.
74	72Z(GVB)BYJ	PEORIA	133	112
CONTRACT NO. 68874			ILLINOIS FED. AID PROJECT	

SURVEYED	
PLOTTED	
AREA	
NOTE BOOK	
NO.	

SURVEYED	
PLOTTED	
AREA	
NOTE BOOK	
NO.	



FILE NAME =
D468874-xa-sheets.dgn

USER NAME = johnsonv
PLOT SCALE = 20.0' = 1" / in.
PLOT DATE = 8/25/2011

DESIGNED	-	REVISED	-
DRAWN	-	REVISED	-
CHECKED	-	REVISED	-
DATE	-	REVISED	-

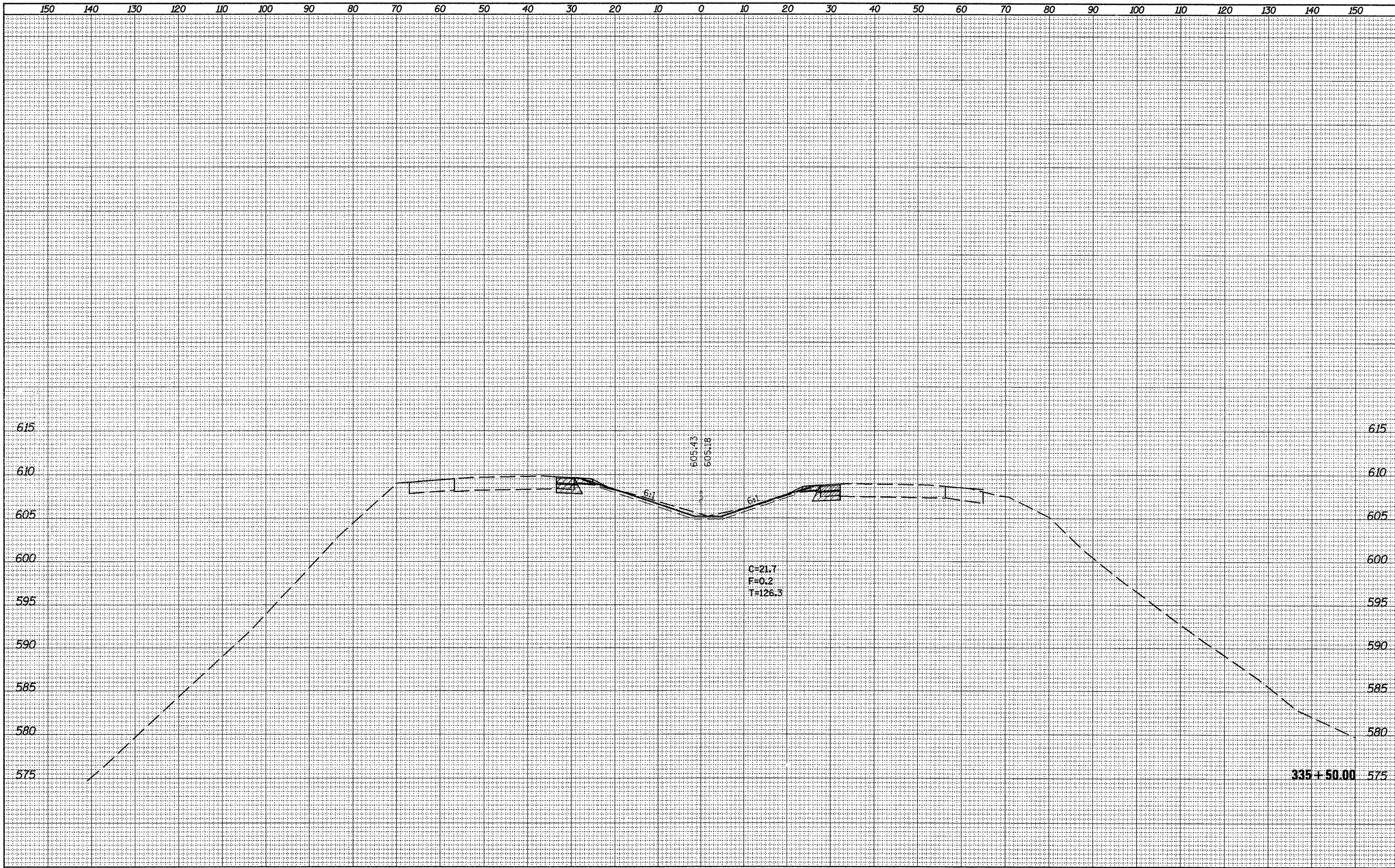
**STATE OF ILLINOIS
DEPARTMENT OF TRANSPORTATION**

**CROSS-OVER REMOVAL
CROSS SECTIONS**

SCALE: 1"=10'V,20'H SHEET NO. 1 OF 21 SHEETS STA. 334+50.00 TO STA. 335+00.00

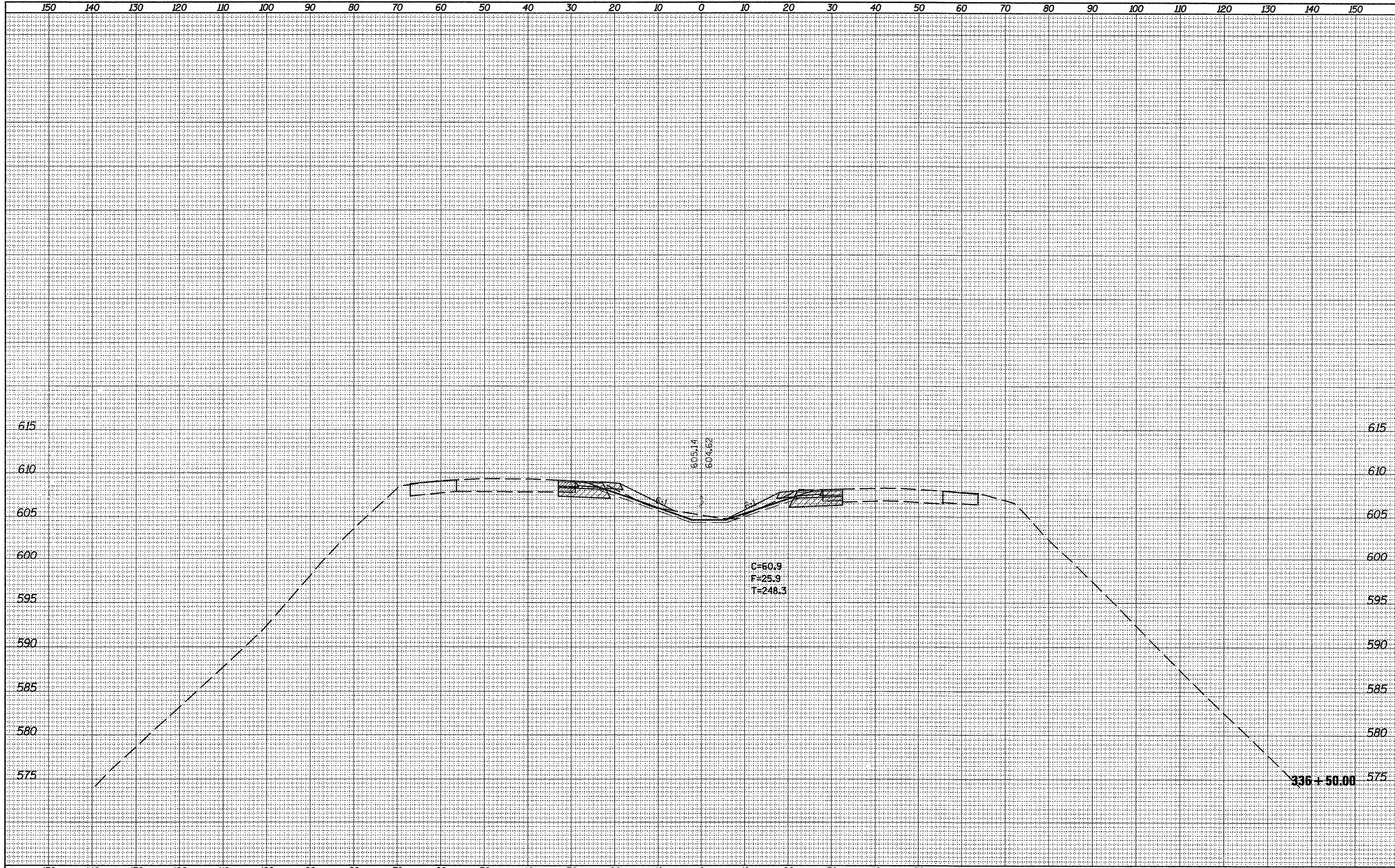
F.A.I. RTE.	SECTION	COUNTY	TOTAL SHEETS	SHEET NO.
74	72[GVB]BYJ	PEORIA	133	113
CONTRACT NO. 68874				
ILLINOIS FED. AID PROJECT				

SURVEY PLOTTED TEMPLATE AREAS CHECKED
 NOTE BOOK AREAS CHECKED
 NO.



SURVEY	PLOTTED	NO.
NOTE BOOK	TEMPLATE	
AREAS	CHECKED	

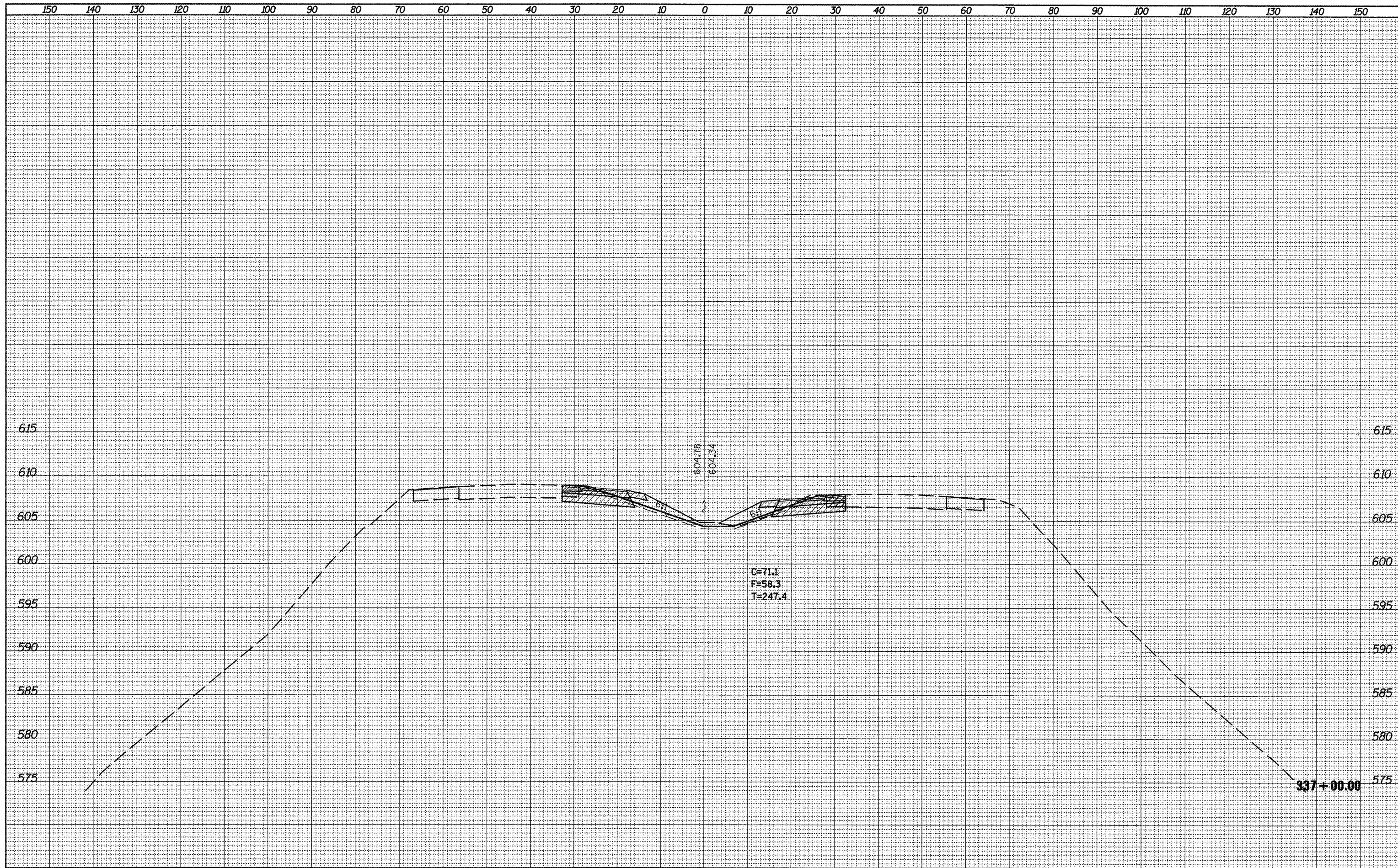
SURVEY	PLOTTED	NO.
NOTE BOOK	TEMPLATE	
AREAS	CHECKED	



FILE NAME = D468874-xa-sheets.dgn	USER NAME = johnsonv	DESIGNED -	REVISED -	STATE OF ILLINOIS DEPARTMENT OF TRANSPORTATION	CROSS-OVER REMOVAL CROSS SECTIONS		F.A.I. RTE. 74	SECTION 72[(6VB)BY]	COUNTY PEORIA	TOTAL SHEETS 133	SHEET NO. 116	
	PLOT SCALE = 20.0'13" / 1"	DRAWN -	REVISED -		SCALE: 1"=10'V,20'H	SHEET NO. 4 OF 21 SHEETS	STA. 336+50.00	TO STA. 336+50.00	CONTRACT NO. 68874			
	PLOT DATE = 8/25/2011	CHECKED -	REVISED -		ILLINOIS FED. AID PROJECT							
		DATE -	REVISED -									

SURVEYED
 SURVEY
 NOTE BOOK
 TEMPLATE
 AREAS
 CHECKED
 NO.

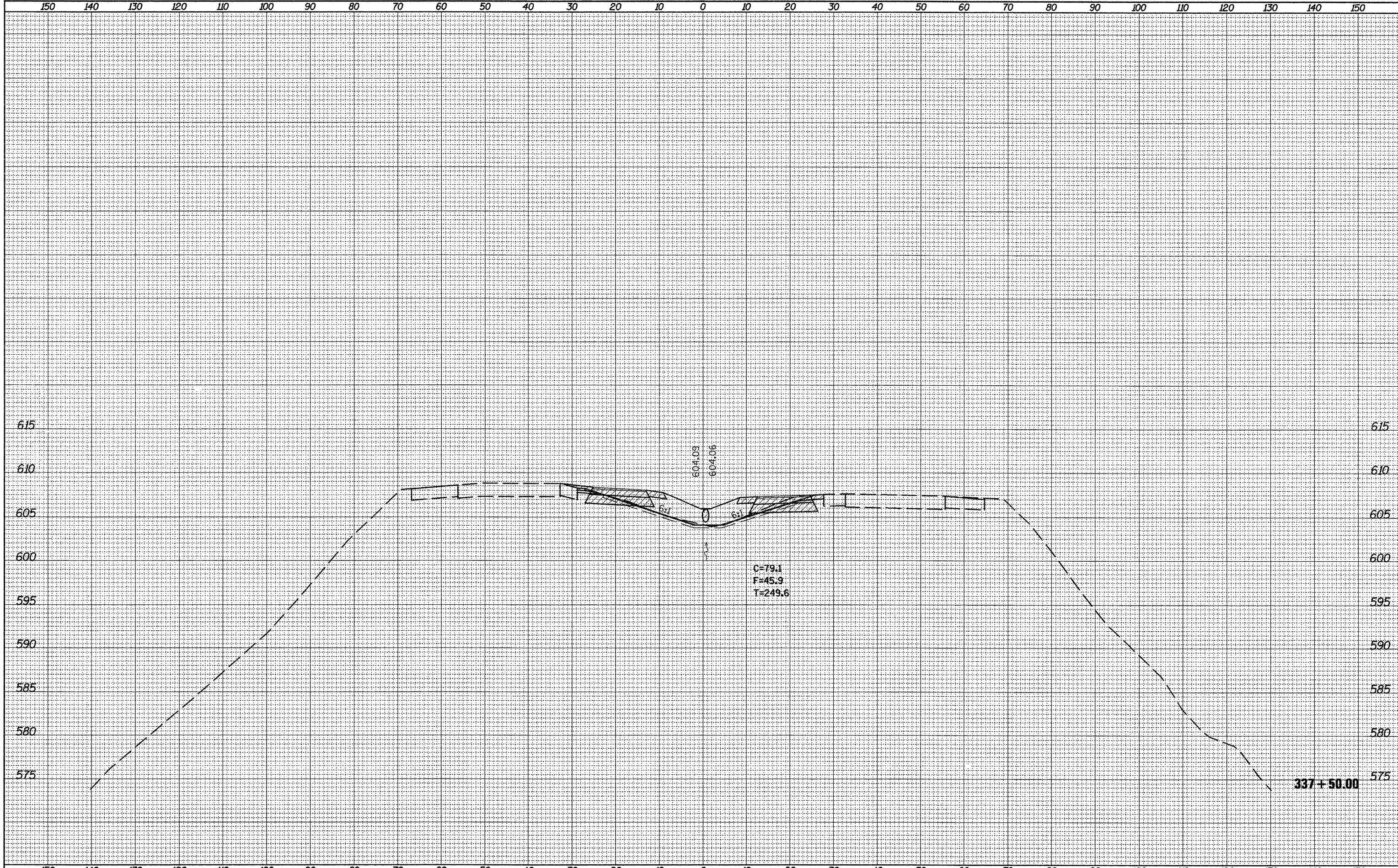
SURVEYED
 SURVEY
 NOTE BOOK
 TEMPLATE
 AREAS
 CHECKED
 NO.

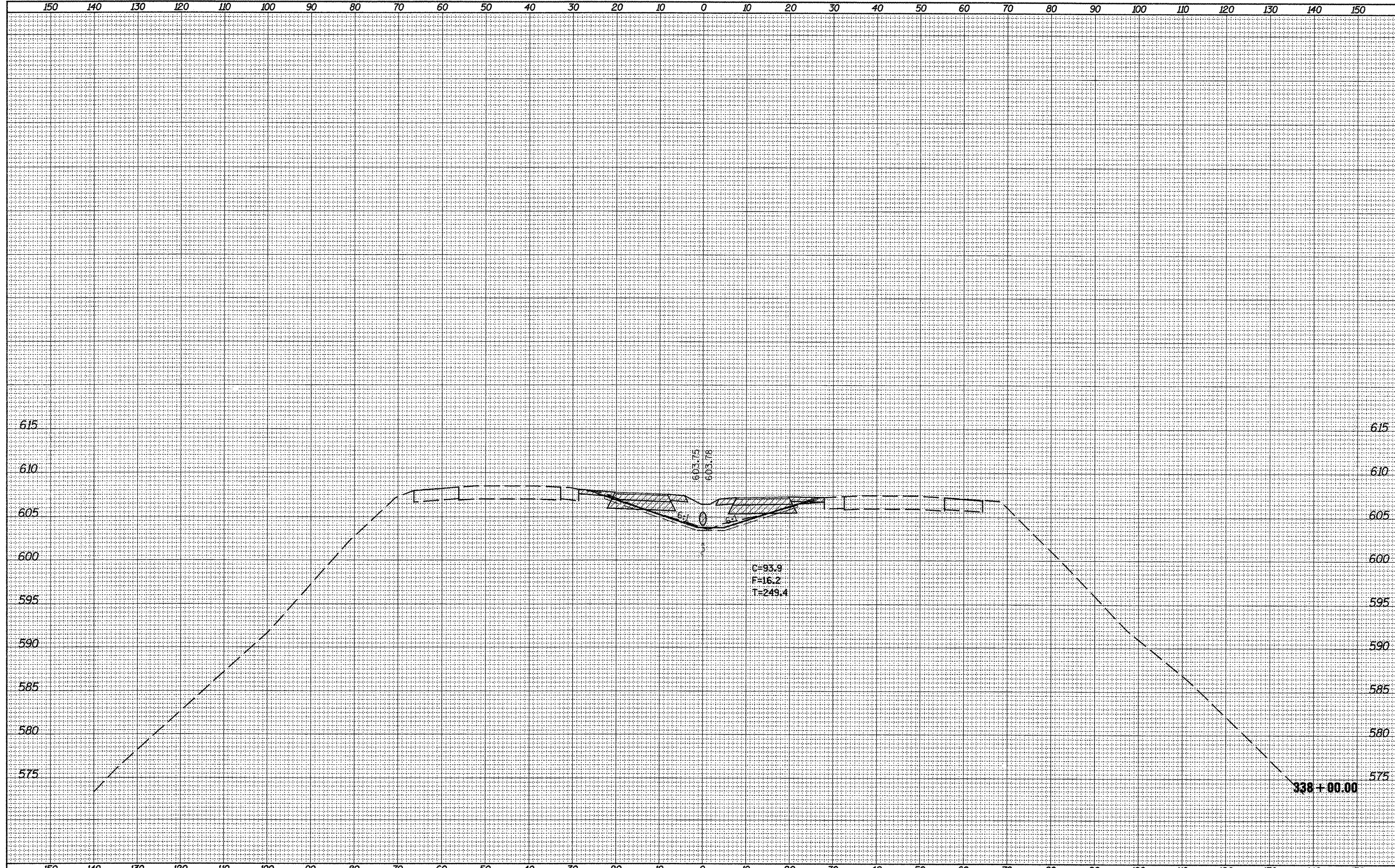


FILE NAME = D468874-xa-sheets.dgn	USER NAME = johnsonv	DESIGNED -	REVISED -	STATE OF ILLINOIS DEPARTMENT OF TRANSPORTATION	CROSS-OVER REMOVAL CROSS SECTIONS		F.A.I. RTE. 74	SECTION 72(16VB/BY)	COUNTY PEORIA	TOTAL SHEETS 133	SHEET NO. 117
	PLOT SCALE = 20.0'1/3" / 1"	DRAWN -	REVISED -		SCALE: 1"=10'V, 20'H	SHEET NO. 5 OF 21 SHEETS	STA. 337+00.00 TO STA. 337+00.00	CONTRACT NO. 68874		ILLINOIS FED. AID PROJECT	
	PLOT DATE = 8/25/2011	CHECKED -	REVISED -								
		DATE -	REVISED -								

SURVEY PLOTTED
 NOTE BOOK
 AREAS CHECKED

SURVEY PLOTTED
 NOTE BOOK
 AREAS CHECKED





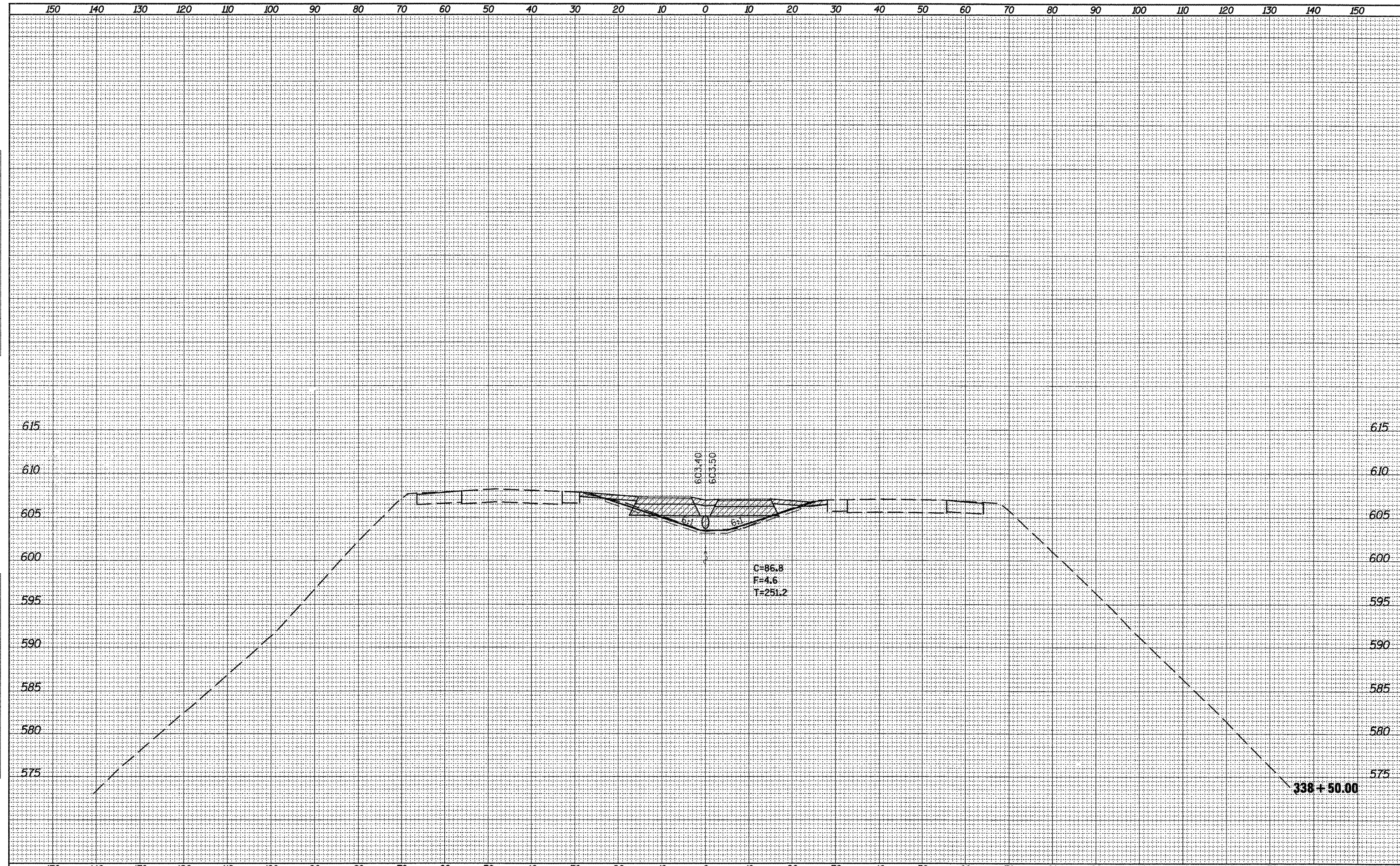
SURVEYED	
REVISIONS	
DATE	
BY	
NO.	

SURVEYED	
REVISIONS	
DATE	
BY	
NO.	

FILE NAME = D468874-ss-sheets.dgn	USER NAME = johnsonsv	DESIGNED -	REVISED -	STATE OF ILLINOIS DEPARTMENT OF TRANSPORTATION	CROSS-OVER REMOVAL CROSS SECTIONS	F.A.I. RTE. 74	SECTION 72(6VB)BY1	COUNTY PEORIA	TOTAL SHEETS 133	SHEET NO. 119
PLLOT SCALE = 20.0/913 1/16"	CHECKED -	REVISED -	CONTRACT NO. 68874							
PLLOT DATE = 8/25/2011	DATE -	REVISED -	ILLINOIS FED. AID PROJECT							
SCALE: 1"=10'V, 20'H		SHEET NO. 7 OF 21 SHEETS				STA. 338+00.00 TO STA. 338+00.00				

SAVE
 PLOTTED
 NOTE BOOK
 REPRATE
 AREAS CHECKED

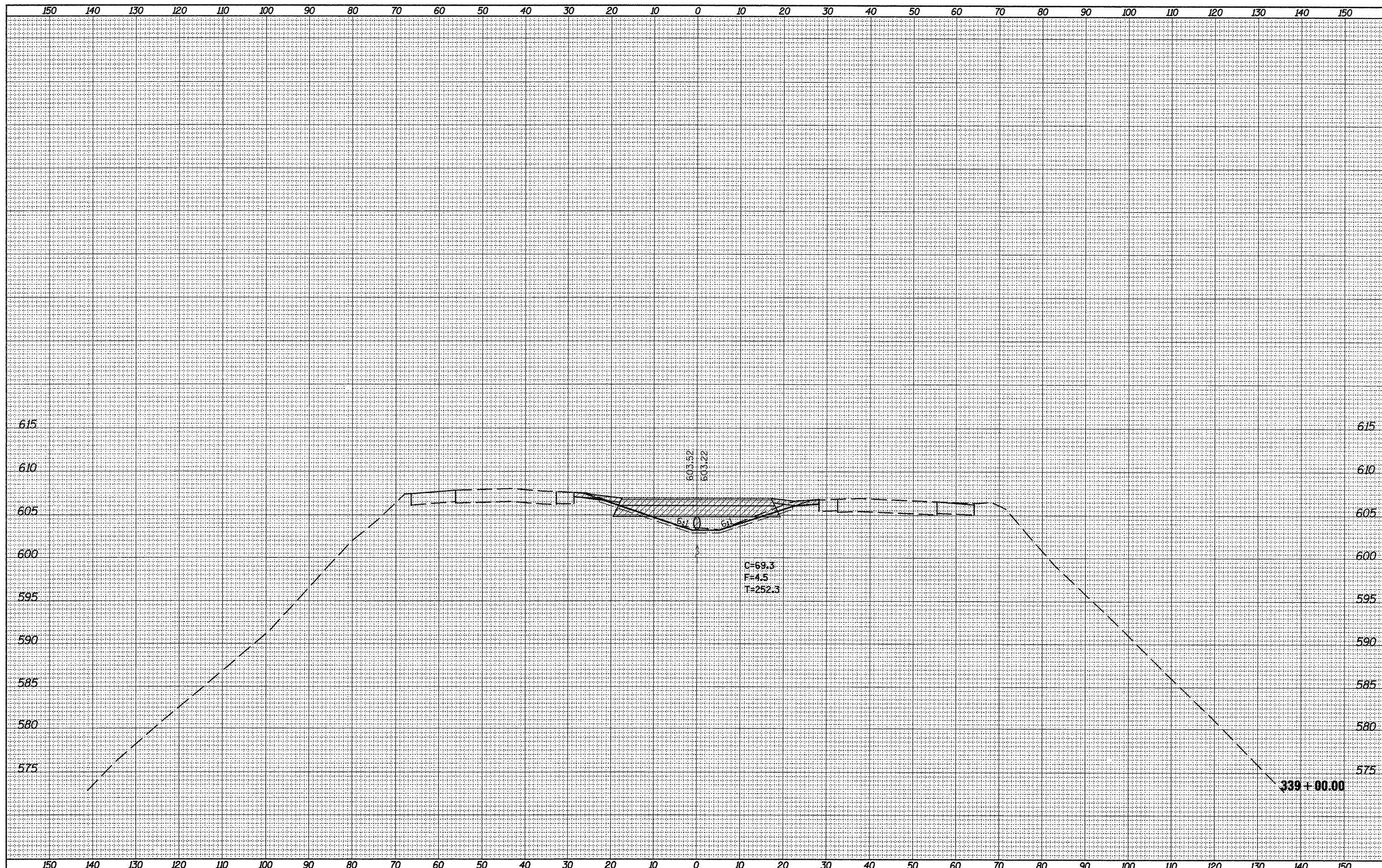
SAVE
 PLOTTED
 NOTE BOOK
 REPRATE
 AREAS CHECKED



FILE NAME = D468874-xa-sheets.dgn	USER NAME = johnsonv	DESIGNED -	REVISED -	STATE OF ILLINOIS DEPARTMENT OF TRANSPORTATION	CROSS-OVER REMOVAL CROSS SECTIONS		F.A.I. RTE. 74	SECTION 72(6VB)BYJ	COUNTY PEORIA	TOTAL SHEETS 133	SHEET NO. 120
	PLOT SCALE = 20,000' / 1" =	DRAWN -	REVISED -		SCALE: 1"=10'V,20'H	SHEET NO. 8 OF 21 SHEETS	STA. 338+50.00 TO STA. 338+50.00	CONTRACT NO. 68874		ILLINOIS FED. AID PROJECT	
	PLOT DATE = 8/25/2011	CHECKED -	REVISED -								
		DATE -	REVISED -								

SURVEYED _____
 NOTE BOOK _____
 TEMPLATE _____
 AREAS CHECKED _____
 NO. _____

SURVEYED _____
 NOTE BOOK _____
 TEMPLATE _____
 AREAS CHECKED _____
 NO. _____



FILE NAME =
 D468874-xs-sheets.dgn

USER NAME = johnsonv
 PLOT SCALE = 20.0913' / 1"
 PLOT DATE = 8/25/2011

DESIGNED -	REVISED -
DRAWN -	REVISED -
CHECKED -	REVISED -
DATE -	REVISED -

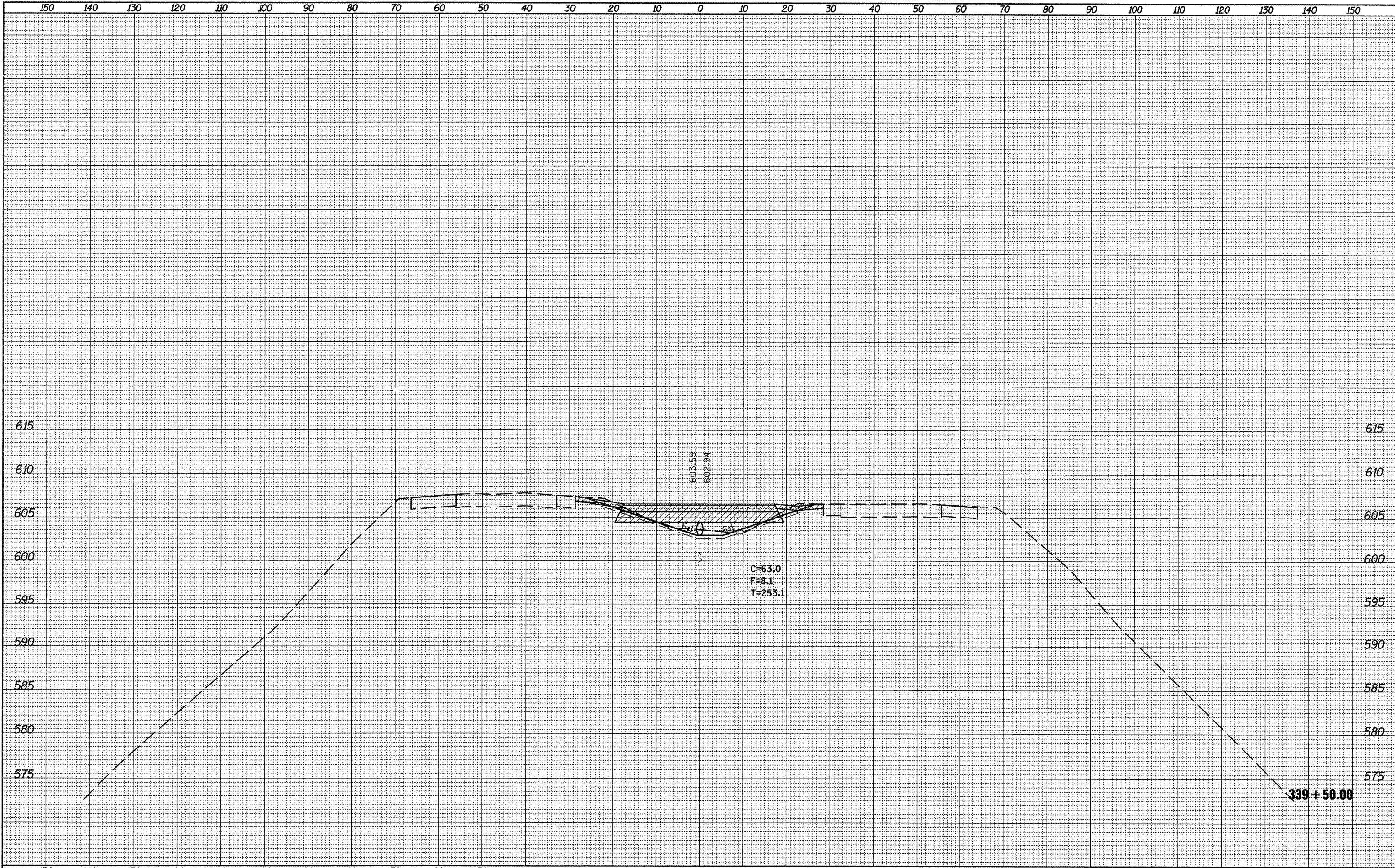
STATE OF ILLINOIS
DEPARTMENT OF TRANSPORTATION

CROSS-OVER REMOVAL
CROSS SECTIONS
 SCALE: 1"=10'V,20'H SHEET NO. 9 OF 21 SHEETS STA. 339+00.00 TO STA. 339+00.00

F.A.I. RTE.	SECTION	COUNTY	TOTAL SHEETS	SHEET NO.
74	72(16VB)BYJ	PEORIA	133	121
CONTRACT NO. 68874			ILLINOIS FED. AID PROJECT	

SURVEY PLOTTED
 NOTE BOOK TEMPLATE
 AREAS CHECKED
 NO.

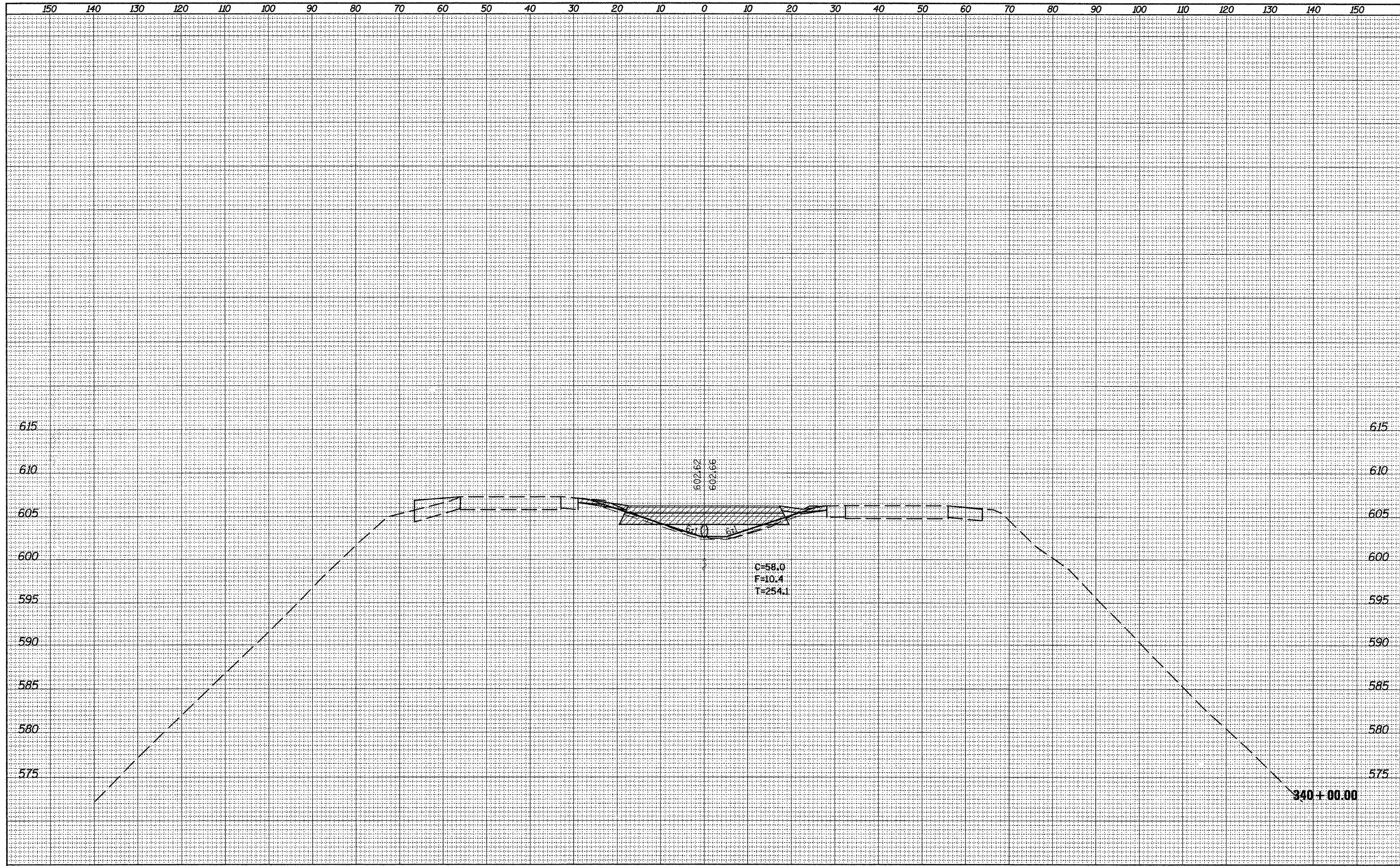
SURVEY PLOTTED
 NOTE BOOK TEMPLATE
 AREAS CHECKED
 NO.



FILE NAME = 0468874-xs-sheets.dgn	USER NAME = johnantv	DESIGNED -	REVISED -	STATE OF ILLINOIS DEPARTMENT OF TRANSPORTATION	CROSS-OVER REMOVAL CROSS SECTIONS		F.A.I. RTE. 74	SECTION 72[GVB]BYJ	COUNTY PEORIA	TOTAL SHEETS 133	SHEET NO. 122	
	PLOT SCALE = 20.0913' / in.	CHECKED -	REVISED -		SCALE: 1"=10'V, 20'H	SHEET NO. 10 OF 21 SHEETS	STA. 339+50.00 TO STA. 339+50.00	ILLINOIS FED. AID PROJECT CONTRACT NO. 68874				
	PLOT DATE = 8/25/2011	DATE -	REVISED -									

SURVEYED _____
 SURVEY _____
 NOTE BOOK _____
 TEMPLATE _____
 AREAS _____
 AREAS CHECKED _____
 NO. _____

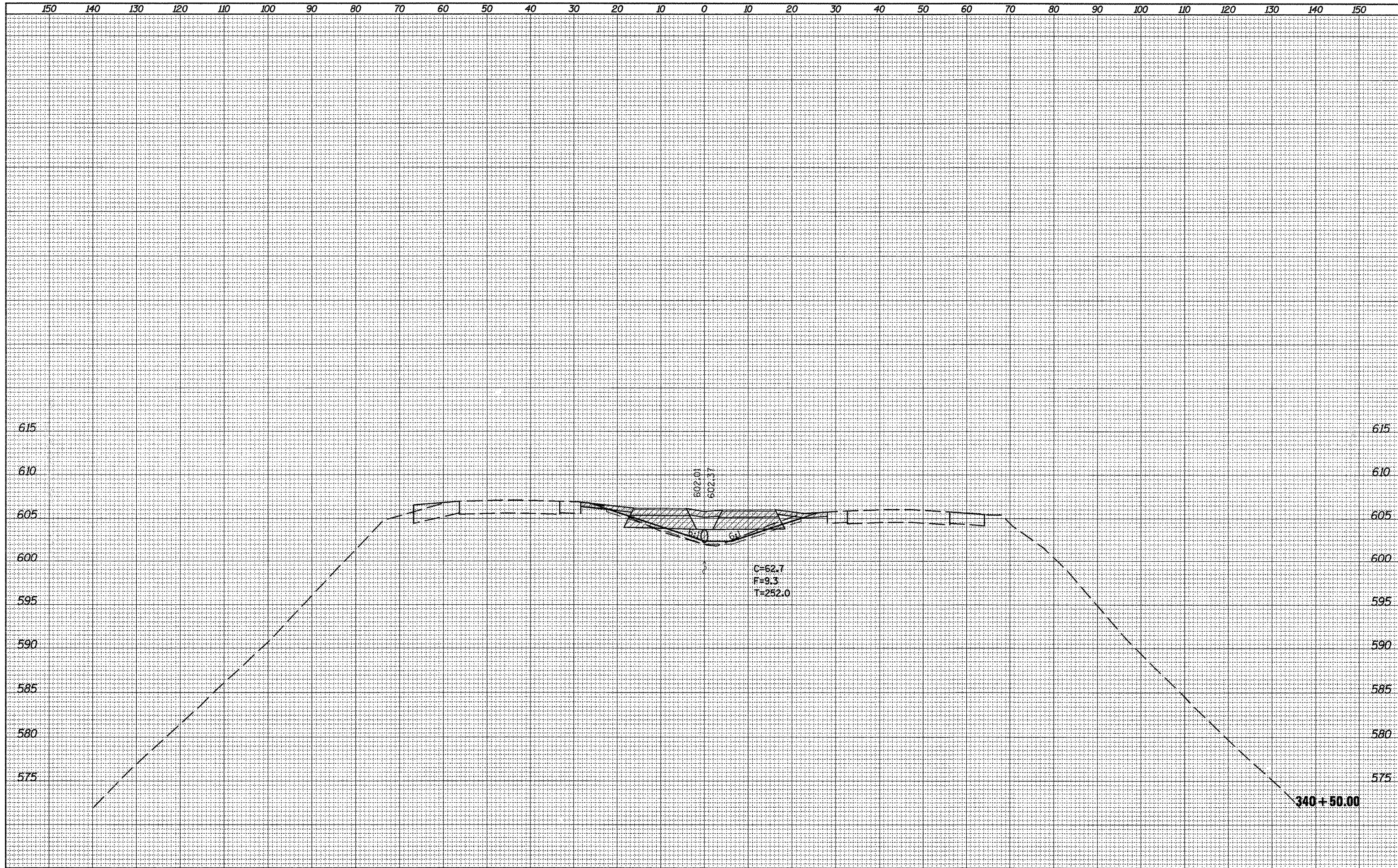
SURVEYED _____
 SURVEY _____
 NOTE BOOK _____
 TEMPLATE _____
 AREAS _____
 AREAS CHECKED _____
 NO. _____



FILE NAME = D468874-xo-sheets.dgn	USER NAME = johnsonv	DESIGNED -	REVISED -	STATE OF ILLINOIS DEPARTMENT OF TRANSPORTATION	CROSS-OVER REMOVAL CROSS SECTIONS		F.A.I. RTE. 74	SECTION 72[GVB]BYJ	COUNTY PEORIA	TOTAL SHEETS 133	SHEET NO. 123	
	PLOT SCALE = 20,0913' / in.	DRAWN -	REVISED -		SCALE: 1"=10'V,20'H	SHEET NO. 11 OF 21 SHEETS	STA. 340+00.00 TO STA. 340+00.00	CONTRACT NO. 68874 [ILLINOIS] FED. AID PROJECT				
	PLOT DATE = 8/25/2011	CHECKED -	REVISED -									
		DATE -	REVISED -									

SURVEY
 SURVEYED
 NOTE BOOK
 TEMPLATE
 AREAS
 AREAS CHECKED

SURVEY
 SURVEYED
 NOTE BOOK
 TEMPLATE
 AREAS
 AREAS CHECKED



FILE NAME = 0468874-x8-sheets.dgn	USER NAME = johnsontv	DESIGNED -	REVISED -
		DRAWN -	REVISED -
		CHECKED -	REVISED -
		DATE -	REVISED -

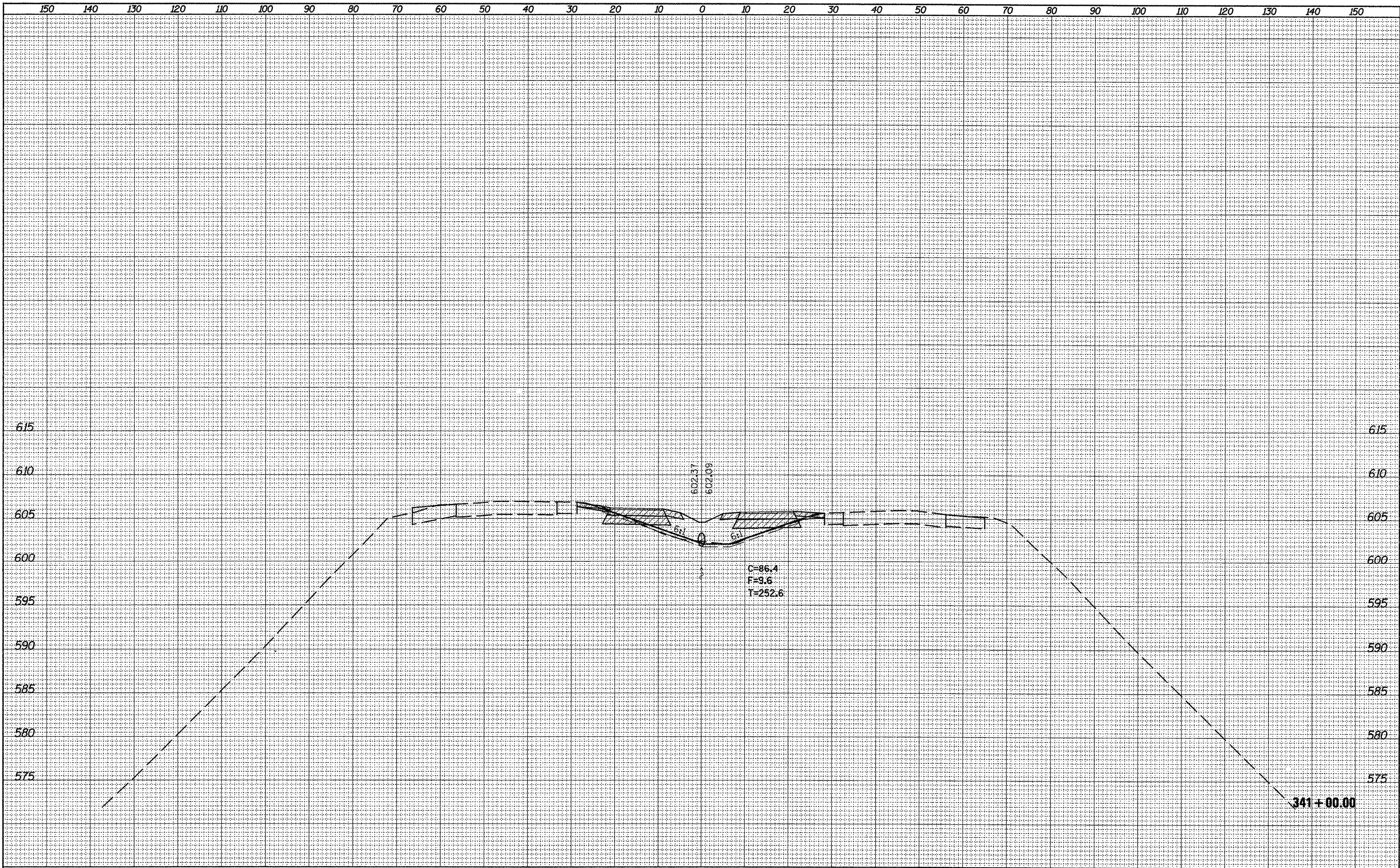
STATE OF ILLINOIS
DEPARTMENT OF TRANSPORTATION

CROSS-OVER REMOVAL
CROSS SECTIONS
 SCALE: 1"=10'V,20'H SHEET NO. 12 OF 21 SHEETS STA. 340+50.00 TO STA. 340+50.00

F.A.I. RTE.	SECTION	COUNTY	TOTAL SHEETS	SHEET NO.
74	72[GVB]BYJ	PEORIA	133	124
CONTRACT NO. 68874				
ILLINOIS FED. AID PROJECT				

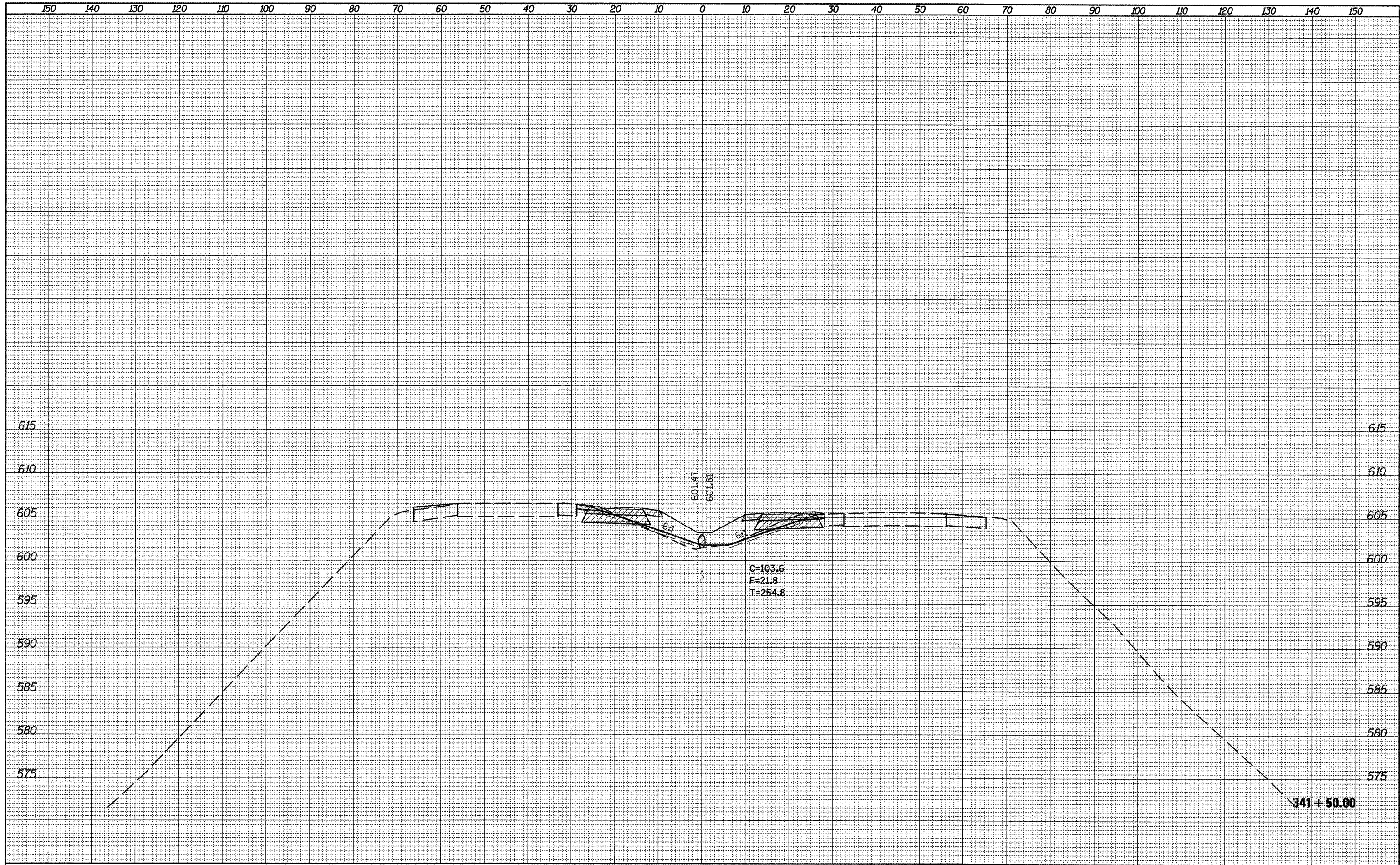
SURVEY PLOTTED
 NOTE BOOK TEMPLATE AREAS CHECKED
 NO.

SURVEY PLOTTED
 NOTE BOOK TEMPLATE AREAS CHECKED
 NO.



SURVEY	REVISED
NOTE BOOK	TEMPLATE
AREAS	AREAS CHECKED
NO.	

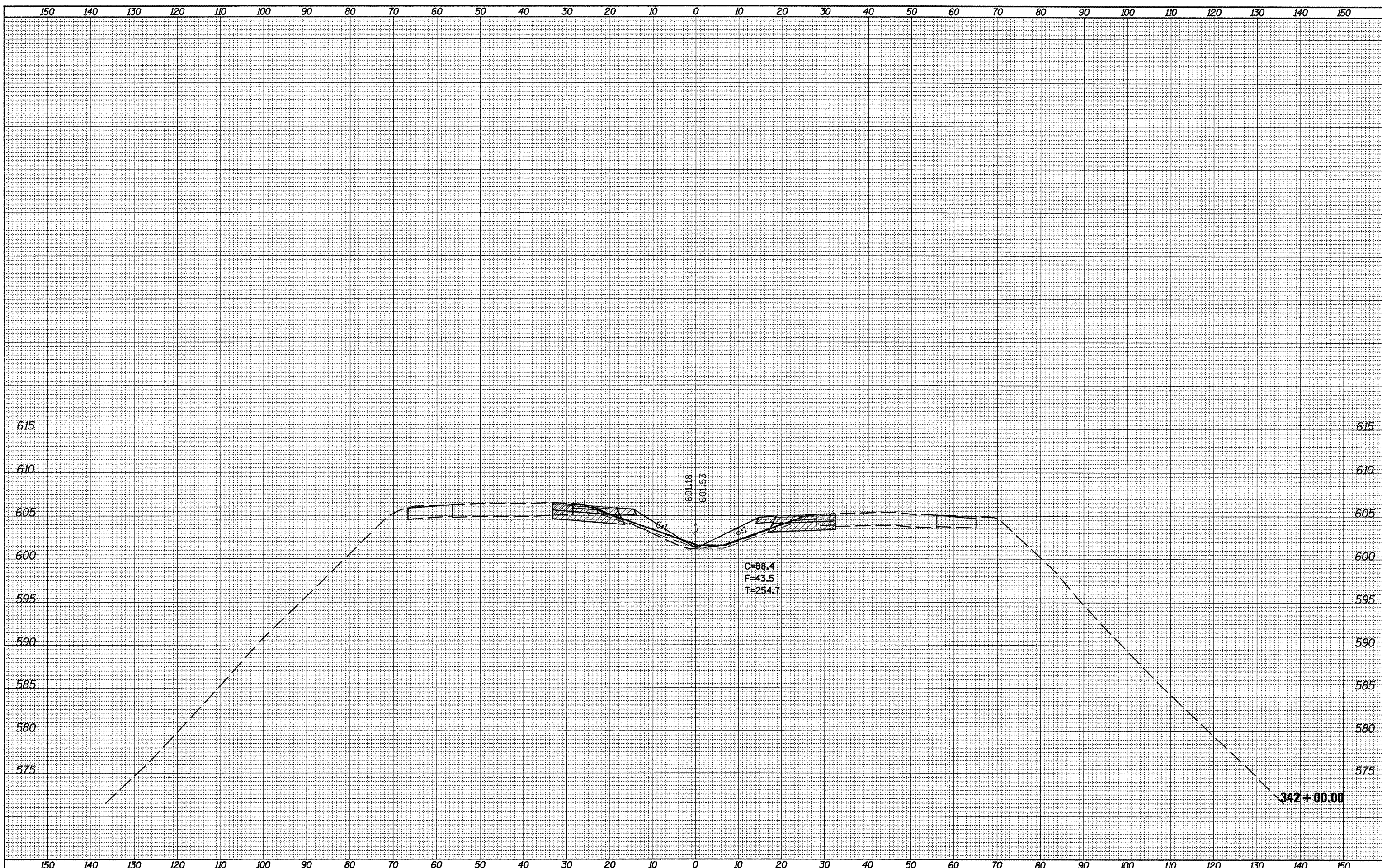
SURVEY	REVISED
NOTE BOOK	TEMPLATE
AREAS	AREAS CHECKED
NO.	



FILE NAME = D468874-xa-sheets.dgn	USER NAME = johnsontv	DESIGNED -	REVISED -	STATE OF ILLINOIS DEPARTMENT OF TRANSPORTATION	CROSS-OVER REMOVAL CROSS SECTIONS		F.A.I. RTE. 74	SECTION 72[GVB]BY]	COUNTY PEORIA	TOTAL SHEETS 133	SHEET NO. 126	
	PLOT SCALE = 20.0'1" / 1"	DRAWN -	REVISED -		SCALE: 1"=10'V,20'H	SHEET NO. 14 OF 21 SHEETS	STA. 341+50.00	TO STA. 341+50.00	CONTRACT NO. 68874			
	PLOT DATE = 8/25/2011	CHECKED -	REVISED -		ILLINOIS FED. AID PROJECT							
		DATE -	REVISED -									

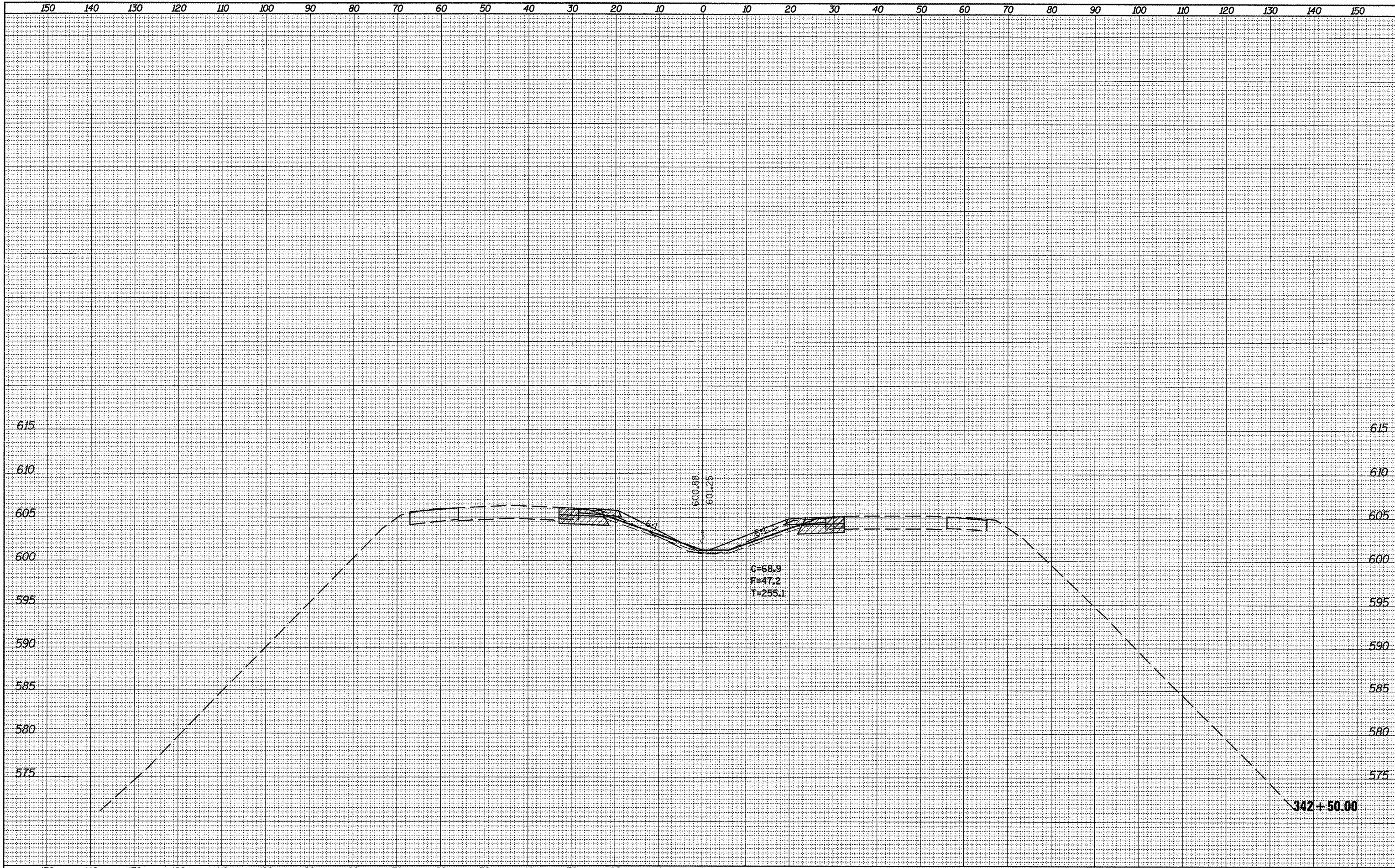
SURVEY NO. _____
 PLOTTED _____
 NOTE BOOK _____
 TEMPLATE _____
 AREAS _____
 AREAS CHECKED _____

SURVEY NO. _____
 PLOTTED _____
 NOTE BOOK _____
 TEMPLATE _____
 AREAS _____
 AREAS CHECKED _____

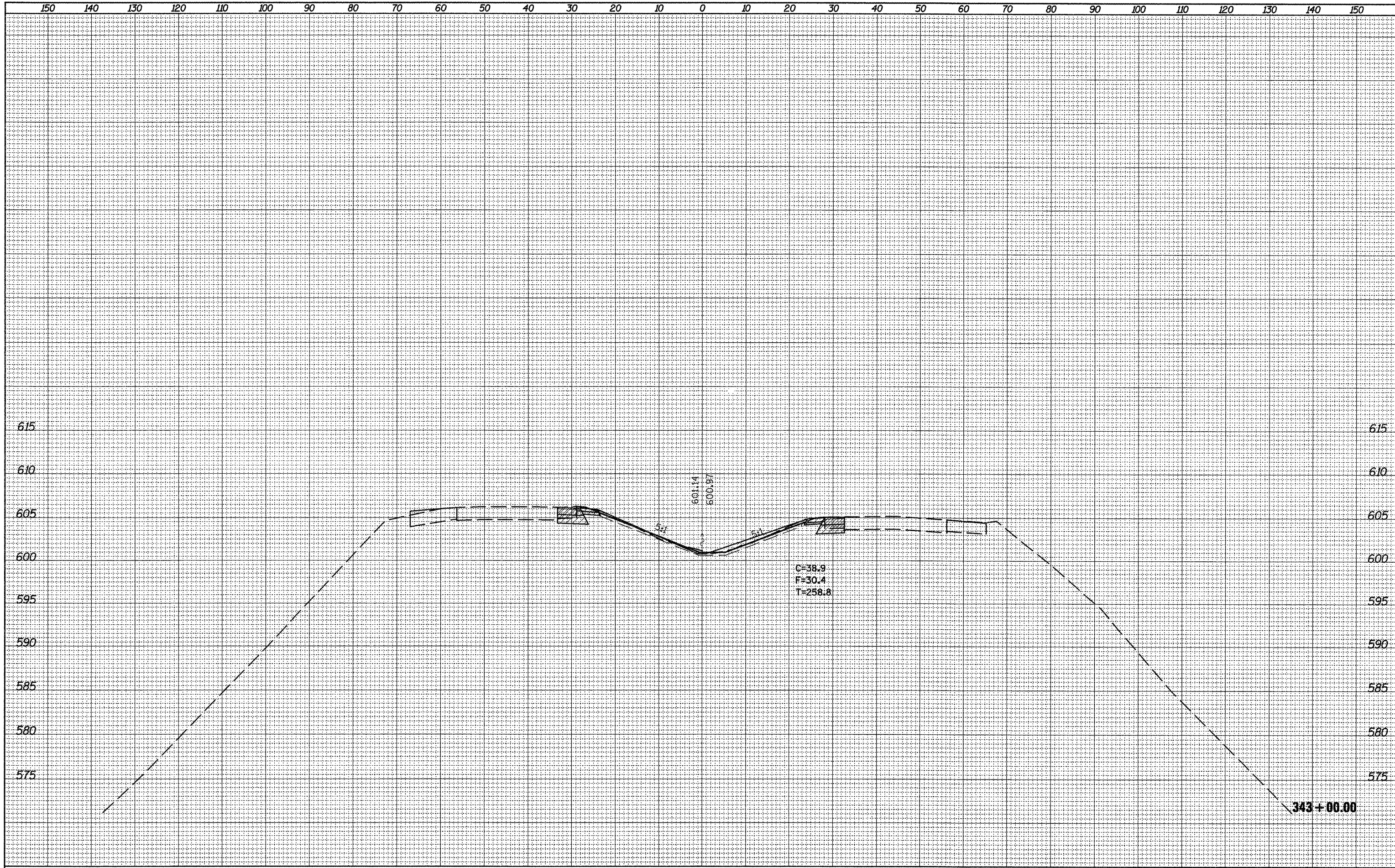


SURVEY NO. _____
 SURVEY DATE _____
 SURVEY AREA _____
 SURVEY METHOD _____
 SURVEY INSTRUMENT _____
 SURVEY TECHNICIAN _____
 SURVEY CHECKER _____

SURVEY NO. _____
 SURVEY DATE _____
 SURVEY AREA _____
 SURVEY METHOD _____
 SURVEY INSTRUMENT _____
 SURVEY TECHNICIAN _____
 SURVEY CHECKER _____



FILE NAME = D:\68874\rs-sheets.dgn	USER NAME = johnsontv	DESIGNED -	REVISED -	STATE OF ILLINOIS DEPARTMENT OF TRANSPORTATION	CROSS-OVER REMOVAL CROSS SECTIONS		F.A.I. RTE. 74	SECTION 72(6VB)BYJ	COUNTY PEORIA	TOTAL SHEETS 133	SHEET NO. 128	
PLOT SCALE = 20.0/913' / 1" =	CHECKED -	REVISED -	REVISED -		SCALE: 1"=10'V,20'H	SHEET NO. 16 OF 21 SHEETS	STA. 342+50.00 TO STA. 342+50.00	CONTRACT NO. 68874		ILLINOIS FED. AID PROJECT		
PLOT DATE = 8/25/2011	DATE -	REVISED -	REVISED -									



SURVEY PLOTTED
 NOTE BOOK
 AREAS CHECKED

SURVEY PLOTTED
 NOTE BOOK
 AREAS CHECKED

FILE NAME = D468874-xs=sheets.dgn	USER NAME = johnsortv	DESIGNED -	REVISED -
		DRAWN -	REVISED -
		CHECKED -	REVISED -
		DATE -	REVISED -

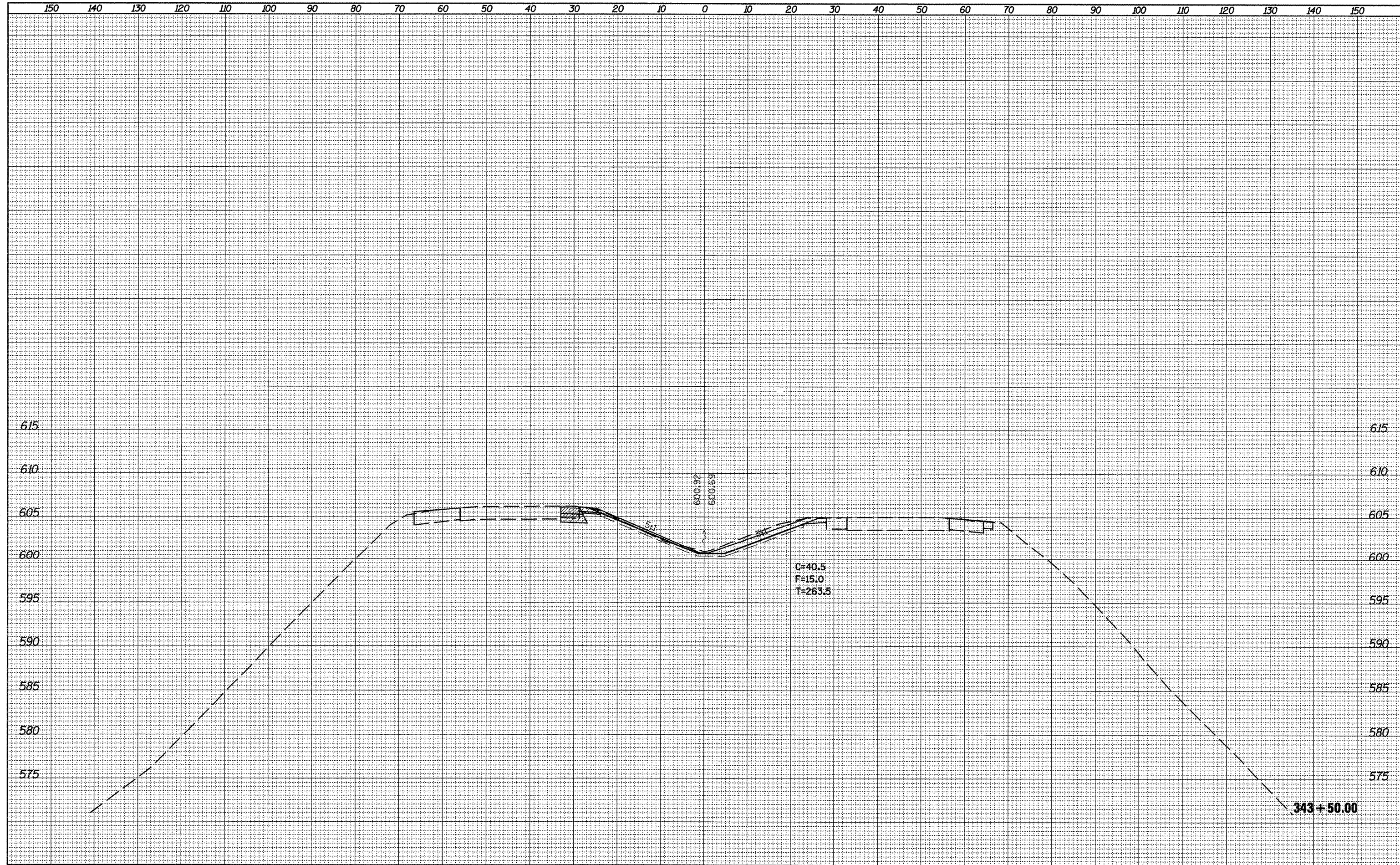
STATE OF ILLINOIS
DEPARTMENT OF TRANSPORTATION

CROSS-OVER REMOVAL
CROSS SECTIONS
 SCALE: 1"=10'V,20'H SHEET NO. 17 OF 21 SHEETS STA. 343+00.00 TO STA. 343+00.00

F.A.I. RTE. 74	SECTION 72[GVB]BYJ	COUNTY PEORIA	TOTAL SHEETS 133	SHEET NO. 129
CONTRACT NO. 68874			ILLINOIS FED. AID PROJECT	

SURVEYED	SURVEYED
PLOTTED	PLOTTED
NOTE BOOK	NOTE BOOK
AREAS CHECKED	AREAS CHECKED
NO.	NO.

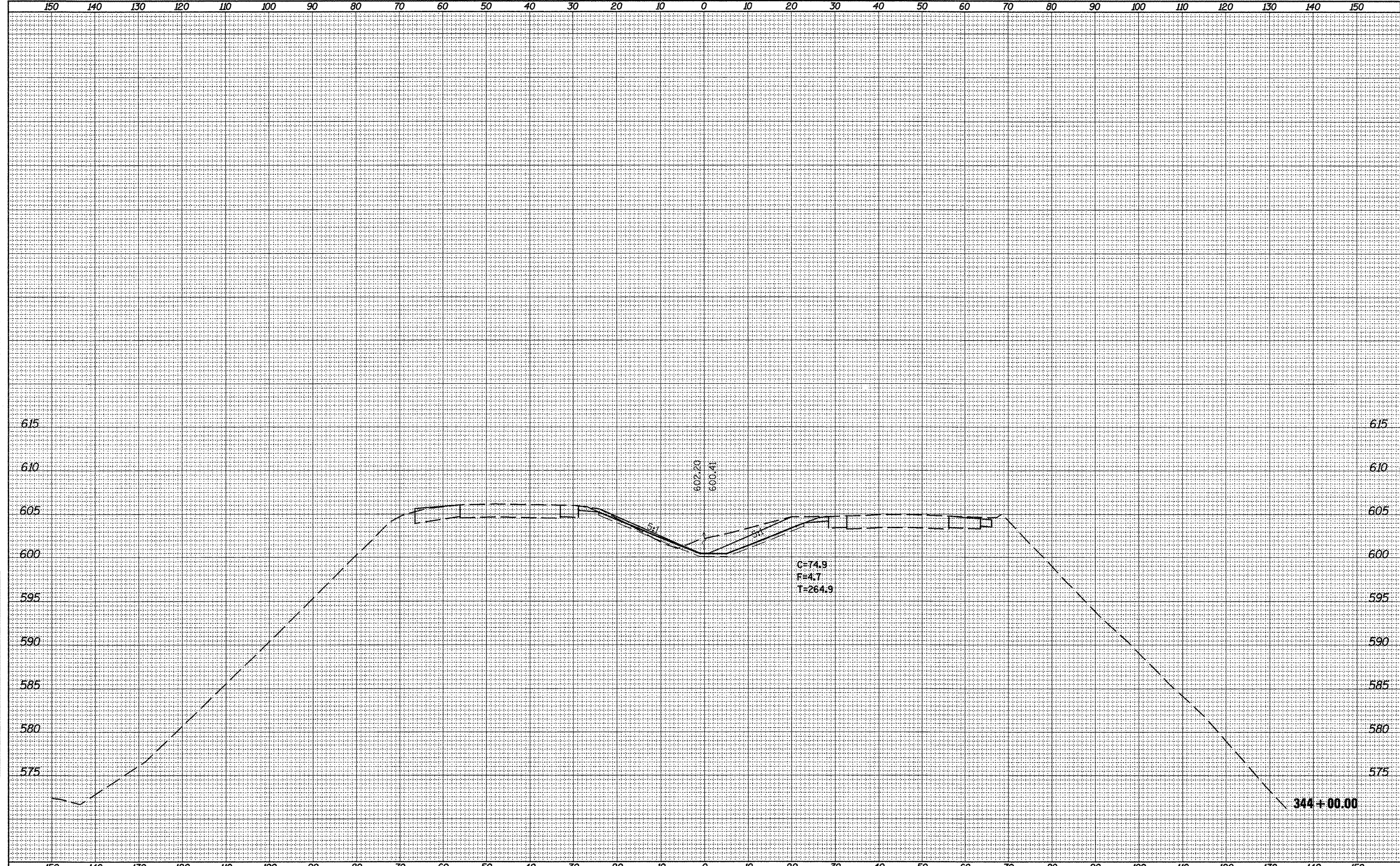
SURVEYED	SURVEYED
PLOTTED	PLOTTED
NOTE BOOK	NOTE BOOK
AREAS CHECKED	AREAS CHECKED
NO.	NO.



FILE NAME = D488874-vs-sheets.dgn	USER NAME = johnsonsv	DESIGNED -	REVISED -	STATE OF ILLINOIS DEPARTMENT OF TRANSPORTATION	CROSS-OVER REMOVAL CROSS SECTIONS				F.A.I. RTE. 74	SECTION T2(16VB)BY1	COUNTY PEORIA	TOTAL SHEETS 133	SHEET NO. 130
	PLOT SCALE = 20.0'13" / in.	DRAWN -	REVISED -		SCALE: 1"=10'V,20'H	SHEET NO. 18 OF 21 SHEETS	STA. 343+50.00	TO STA. 343+50.00	CONTRACT NO. 68874				
	PLOT DATE = 8/25/2011	CHECKED -	REVISED -		ILLINOIS FED. AID PROJECT								
		DATE -	REVISED -										

SURVEYED
 SURVEY PLOTTED
 NOTE BOOK
 DATE
 AREAS
 CHECKED
 NO.

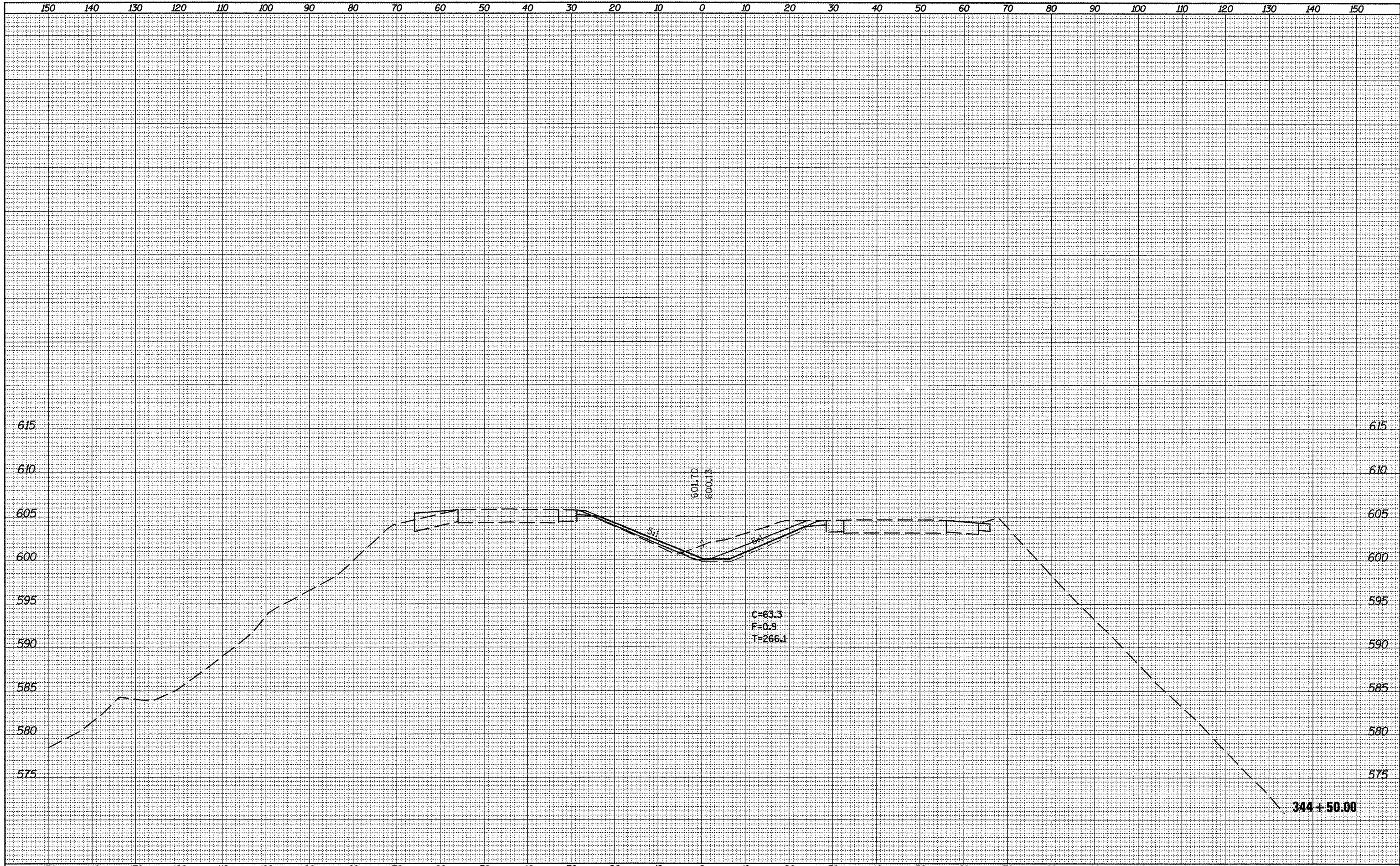
SURVEYED
 SURVEY PLOTTED
 NOTE BOOK
 DATE
 AREAS
 CHECKED
 NO.



FILE NAME = D468874-s-sheets.dgn	USER NAME = johnsontv	DESIGNED -	REVISED -	STATE OF ILLINOIS DEPARTMENT OF TRANSPORTATION	CROSS-OVER REMOVAL CROSS SECTIONS		F.A.I. RTE. 74	SECTION 72[6VB]BY1	COUNTY PEORIA	TOTAL SHEETS 133	SHEET NO. 131	
	PLOT SCALE = 20.0*13 / 1in.	DRAWN -	REVISED -		SCALE: 1"=10'V,20'H	SHEET NO. 19 OF 21 SHEETS	STA. 344+00.00	TO STA. 344+00.00	CONTRACT NO. 68874			
	PLOT DATE = 8/25/2011	CHECKED -	REVISED -		ILLINOIS FED. AID PROJECT							
		DATE -	REVISED -									

SURVEY
 NOTE BOOK
 AREAS
 CHECKED

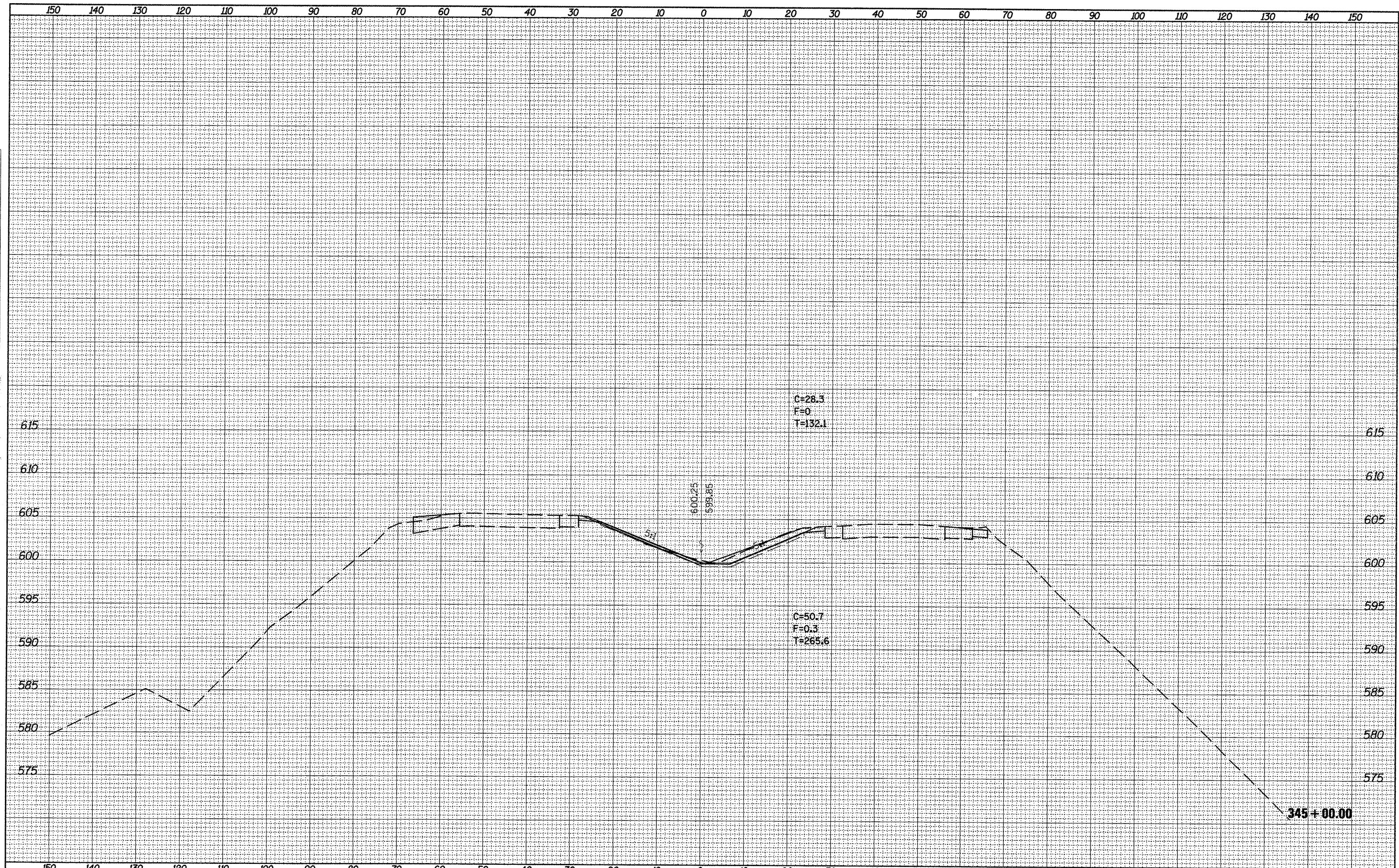
SURVEY
 NOTE BOOK
 AREAS
 CHECKED



FILE NAME = D468874-xs-sheets.dgn	USER NAME = johnantv	DESIGNED -	REVISED -	STATE OF ILLINOIS DEPARTMENT OF TRANSPORTATION	CROSS-OVER REMOVAL CROSS SECTIONS		F.A.I. RTE. 74	SECTION 72(6VB)BYJ	COUNTY PEORIA	TOTAL SHEETS 133	SHEET NO. 132	
	PLOT SCALE = 20.0/913 ' / 1"	DRAWN -	REVISED -		SCALE: 1"=10'V,20'H	SHEET NO. 20 OF 21 SHEETS	STA. 344+50.00 TO STA. 344+50.00	CONTRACT NO. 68874		ILLINOIS FED. AID PROJECT		
	PLOT DATE = 8/25/2011	CHECKED -	REVISED -									
		DATE -	REVISED -									

PLOTTED
 TEMPLATE
 AREAS CHECKED
 NO.

PLOTTED
 TEMPLATE
 AREAS CHECKED
 NO.



FILE NAME = D468874-xe-sheets.dgn	USER NAME = johnsonsv	DESIGNED -	REVISED -	STATE OF ILLINOIS DEPARTMENT OF TRANSPORTATION	CROSS-OVER REMOVAL CROSS SECTIONS		F.A.I. RTE. 74	SECTION 72I(6VB)BYJ	COUNTY PEORIA	TOTAL SHEETS 133	SHEET NO. 133	
PLOT SCALE = 20,0000 / in.	CHECKED -	REVISED -	REVISED -		SCALE: 1"=10'V, 20'H	SHEET NO. 21 OF 21 SHEETS	STA. 345+00.00	TO STA. 345+00.00	CONTRACT NO. 68874			
PLOT DATE = 8/25/2011	DATE -	REVISED -	REVISED -		ILLINOIS FED. AID PROJECT							