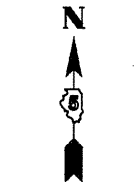
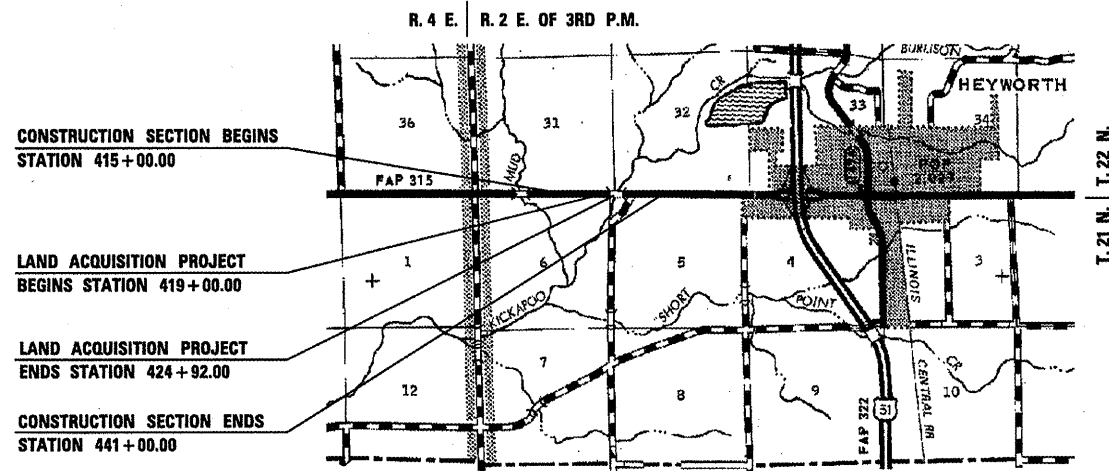


STATE OF ILLINOIS
DEPARTMENT OF TRANSPORTATION
DIVISION OF HIGHWAYS
RIGHT OF WAY PLANS
FOR PROPOSED
FEDERAL AID HIGHWAY

FAP ROUTE 315 (U.S. 136)
SECTION 121 BR-2
JOB R-95-075-10
McLEAN COUNTY



NOT TO SCALE

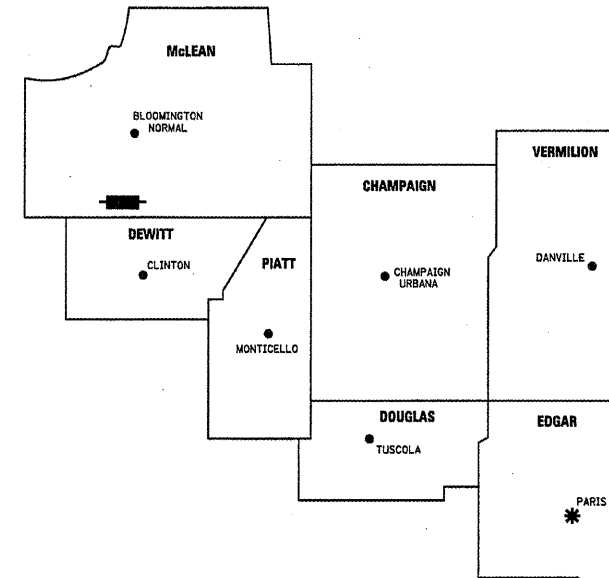


LENGTH OF LAND ACQUISITION PROJECT = 592 LIN. FT. = 0.112 MILE

ROUTE	SECTION	COUNTY	TOTAL SHEETS	SHEET NO.
FAP 315 (US 136)	121 BR-2	McLEAN	2	1A
F.H.W.A. REG.	ILLINOIS	PROJECT		

CONTRACT NO. 70552

REGION 3 / DISTRICT 5



* DISTRICT HEADQUARTERS
 — PROJECT LOCATION



THIS IS TO CERTIFY THAT THIS IS A TRUE AND CORRECT SET OF RIGHT OF WAY PLANS MADE UNDER MY DIRECTION FOR THE DIVISION OF HIGHWAYS, STATE OF ILLINOIS.

Kenneth W. Hackney 8/15/11
 ILLINOIS PROFESSIONAL LAND SURVEYOR NO. 3135 DATE
 LICENSE EXPIRES 11/30/12

STATE OF ILLINOIS
DEPARTMENT OF TRANSPORTATION
DIVISION OF HIGHWAYS

SUBMITTED 8/15 20.11
Joseph E. Crowe, P.E.
 JOSEPH E. CROWE, P.E.
 DEPUTY DIRECTOR OF HIGHWAYS
 REGION 3 ENGINEER

EXAMINED August 15 20.11
Kenneth W. Hackney
 DISTRICT CHIEF OF PLATS & PLANS

PASSED August 15 20.11
Dan P. Bauer
 DISTRICT LAND ACQUISITION ENGINEER